

















Office of Environment and Research

Recreation Area Matrix

Norris Reservoir														
Recreation Area	Camping	Lodging	Showers	Boat Ramps	Marina	Gas	Picnic Shelter	Playground	Swimming Area	Fishing Piers	Trails	Golf Course	Visitors Center	Restaurant
														
Anderson County Park (865-494-9352)	E N G D		X	X			AAP	P	B	X	M		C	
Beach Island and Campground (865-992-3091)	E N	C		X	MP	X								X
Beech Island Small Wild Area (800-882-5263) *											M			
Big Ridge State Park (865-992-5523)	E N G	C	X	X			AP	C	B	X	M		CM	
Big Sycamore Creek (423-587-7037)				X										
Blue Springs Boat Dock (423-562-9953)	E		X	X	MP	X	A	C						
Campbell County Park				X										
Cedar Grove Marina and Campground (865-278-3131)	E			X	MP	X								
Chapel Landing Campground (423-526-2000)	E			X										
Clinch River Ramp (423-587-7037)				X										
Club Norris Docks and Storage (423-562-3474)					M									
Cove Creek Site B Ramp (800-882-5263) *				X										
Cove Creek WMA Ramp (423-587-7037)				X										
Cove Lake State Park (423-566-9701)	E G		X				AP	PC	P	X	M		C	X
Davis Creek Ramp (423-587-7037)				X										
Doakes Creek Ramp (423-587-7037)				X										
Earl's Hollow Ramp (423-587-7037)				X										
Easy Access Dry Storage (865-494-7716)					M									
Fisherman's Cove Ramp (423-587-7037)				X										
Flat Hollow Marina (423-562-8314)		C	X	X	MPC	X	A							X
Grainger County Ramp				X										
Greasy Hollow Boat Dock (423-626-7243)				X	M									
Heatherly's Crossing Boat Storage (423-562-4941)					M									
Hemlock Bluff TVA Small Wild Area (865-632-6414) *											M			
Hickory Star Boat Dock (865-992-5241)	E N	MC		X	MP	X		PC		X				X
Indian Creek Ramp (423-587-7037)				X										
Indian River Marina (423-562-5290)		M		X	MPC	X								X
Lakeside Campground (423-626-2320)	E N			X				P						

* Operated by TVA















Note: Key for letter abbreviations are shown on last page.



Office of Environment and Research

Recreation Area Matrix

Norris Reservoir -- Continued

Recreation Area	Camping	Lodging	Showers	Boat Ramps	Marina	Gas	Picnic Shelter	Playground	Swimming Area	Fishing Piers	Trails	Golf Course	Visitors Center	Restaurant
														
Lakeview Boat Dock (865-278-3666)	E			X	MP	X				X				
Lone Mountain Dock (423-626-9437)	EN			X	MP	X								
Lonesome Valley Ramp (423-587-7037)				X										
Lost Creek Campground (865-278-3539)	E				M									
Loyston Point Boat Ramp (423-587-7037)				X										
Loyston Point Recreation Area (865-494-9369)	END		X	X			A	C	B		M			
Mattie Randolph Ramp (423-587-7037)				X										
Mountain Lake Marina and Campground (865-426-6510)	E	MC		X	MPC	X	P	PC	P	X				X
Needham Hollow Ramp (423-587-7037)				X										
Norris Dam Marina (865-494-8138)				X	MPC	X	P							X
Norris Dam Reservation (800-882-5263) *							AP			X	M		CO	
Norris Dam State Park (865-426-7461)	ENG	C	X				AP	PC	P		M		CM	
Norris Dam Tailwater				X										
Norris Municipal Watershed Park (270-362-4644)							AP	PC			M		O	
Powell Valley Resort (423-562-5975)	E	MC		X	MP	X	P	P	P					X
River Bluff Small Wild Area (800-882-5263) *											M			
Sequoyah Marina LLC (865-494-7984)				X	MP	X	A							X
Shanghai Resort (800-245-7651)	EN	MC		X	MPC	X		P						X
Springs Dock and Resort (423-562-2405)		M		X	MP	X			P					X
Stardust Resort and Marina (865-494-7641)	E			X	MPC	X				X	M			X
Stiners Wood TVA Small Wild Area (800-882-5263) *											M			
Straight Creek Boat Dock (423-626-5826)	NG			X	MP	X								X
Sugar Hollow Boat Dock (423-562-3466)	E	MC		X	MPC	X								X
Turkey's Dry Dock (423-626-2334)					M									
Twin Cove Marina (423-566-0976)		C		X	MPC	X								
Union County Boat Dock (423-562-8902)	EN		X	X	MP	X								
Waterside Marina (865-494-9649)	E	C	X	X	MPC	X				X				X
Whitman Hollow Dock (423-562-9941)				X	MP	X								X

* Operated by TVA

Note: Key for letter abbreviations are shown on last page.



Office of Environment and Research Recreation Area Matrix

Recreation Area	Camping	Lodging	Showers	Boat Ramps	Marina	Gas	Picnic Shelter	Playground	Swimming Area	Fishing Piers	Trails	Golf Course	Visitors Center	Restaurant
Whitman Hollow Ramp (423-587-7037)				X										
Williams Creek Ramp (423-587-7037)				X										

Updated 2011

* Operated by TVA

TVA does not guarantee that this information is current or accurate.

Camping	
E	Campsites with Electricity/Water
N	Campsites without Electricity/Water
G	Group Camp Facilities
D	Dump Station

Lodging	
M	Motel/Hotel
C	Rental Cabins

Picnic Area/Shelter	
A	Picnic Tables
G	Group Picnic
P	Picnic Pavilion

Playground	
P	Children's Play Equipment
C	Play Court

Swimming Area	
B	Beach
P	Swimming Pool

Trails	
W	Walking/Running Trail
B	Bike Trail
Q	Equestrian Trail
H	Hiking Trail
I	Hiking Trail - Interpretive
M	Miscellaneous Trail
R	Off Road Vehicle Trail

Visitors Center	
C	Visitor Center
O	Visitor Overlook
M	Museum or Nature Center

Showers / Boat Ramp / Gas / Fishing Piers / Golf Course / Restaurant	
X	Recreation Facility is Located on the Indicated Reservoir

Marina	
M	Marina/Boat Dock
P	Boat Sewage Pumpout
C	Certified Clean Marina