



Office of Environment and Research

Recreation Area Matrix

Kentucky Reservoir														
Recreation Area	Camping	Lodging	Showers	Boat Ramps	Marina	Gas	Picnic Shelter	Playground	Swimming Area	Fishing Piers	Trails	Golf Course	Visitors Center	Restaurant
Anchor Inn Resort, Inc. (931-535-2897)		M												
Antioch Harbor Ramp				X										
Bass Bay Village and Marina (731-584-9449)		C		X	M	X								
Bear Creek Day Use Area (270-527-4728)				X			AAP	P		X				
Bear Creek Ramp (731-423-5725)				X										
Beaver Dam Creek Ramp (731-423-5725)				X		X								
Beaver Dam Resort (731-584-3963)	E			X	M	X	P		B					X
Bee Spring Lodge (270-354-6515)	E	MC		X										X
Beech Bend Recreation Area (731-852-2131)	END		X	X			P	PC						
Beech River Ramp (731-423-5725)				X										
Bennett's Creek Ramp				X										
Big Bear Resort (270-354-6414)	END	C	X	X	MPC	X		PC	BP	X				
Big Eagle Campground (731-642-7708)	EN			X			P		B					
Big Sandy Municipal Park							AP	PC			M			
Birdsong Creek Ramp/Fishing Pier (731-423-5725)				X										
Birdsong Resort, Marina, and Campground (731-584-7880)	ENG	C		X	MP	X	AP	PC	P	X	M		COM	X
Birmingham Point Campground (270-354-8482)	E			X				PC	B					
Boys Branch Ramp (270-362-4644)				X										
Breakers Marina (731-232-8211)		C		X	M	X		PC	P	X				X
Britton Ford Campground (731-593-3458)	E			X	M		P	PC	P					
Brodies Landing Ramp (731-423-5725)				X		X								
Buchanan Resort (731-642-2828)	E	MC		X	M	X	P	PC	P					X
Buckhorn Bay Day Use Area (270-527-4728)				X			AAP	P		X				
Busselton Ramp				X										
Camden Landing Ramp (731-423-5725)				X						X				
Camp John Currie (270-354-6497)			X					PC	P	X			M	
Cane Creek Dock (931-721-3483)	E			X	M									
Cedar Creek Marina (931-758-5174)					M	X								















* Operated by TVA

Note: Key for letter abbreviations are shown on last page.



Office of Environment and Research

Recreation Area Matrix

Kentucky Reservoir -- Continued														
Recreation Area	Camping	Lodging	Showers	Boat Ramps	Marina	Gas	Picnic Shelter	Playground	Swimming Area	Fishing Piers	Trails	Golf Course	Visitors Center	Restaurant
														
Cedar Knob Resort (270-354-6998)		C		X	MC			PC	B					
Cherokee Heights Boat Dock, Inc. (731-847-2874)				X	M	X								X
Clifton Marina (931-676-5225)	EN			X	MC	X								
Clydeton Dock				X										
Cozy Cove Resort (270-354-8168)		C		X	M	X	AA	PC	B	X			C	
Crooked Creek Sports Marina (931-593-2112)	EN	C		X	M	X	P							X
Crump Landing Ramp (731-423-5725)														X
Cuba Landing Marina (931-296-2822)				X	MP	X								X
Cypress Bay Resort (731-232-8221)		C		X	M	X				X				
Cypress Creek Marina (731-847-0715)				X	M									
Cypress Spring Resort (270-436-5496)		M		X	MP	X								X
Deer Point Campground (931-593-2193)	E				M									
Duck River Ramp (731-423-5725)				X										
Eagle Nest Marina (731-642-6192)					M	X								X
Fat Daddy's (931-232-2243)				X	M	X								X
Grand Rivers Park (270-362-0152)	NG	MC		X			P		B	X	M			X
Greenhead Recreation Area (800-882-5263) *				X			A			X				
Harbor Hill Marina (270-474-2229)					M	X								
Harmon Creek Ramp (731-423-5725)				X										
Harmon Creek Resort (931-584-5484)	E			X										
Henry County Port Ramp				X						X				
Hester's Resort and Marina, LLC. (270-354-8280)		C		X	MC	X	P	PC	B				O	
Hickory Hill Resort (270-354-8207)		C		X	M	X	A	PC	BP					
Highway 80 Ramp				X										
Houston County Park	E			X			AP	P		X				X
Irvin Cobb Resort (270-436-5811)	E	C			M		AP	P		X				
Johnsonville Historic State Park (931-535-2789)							AP	PC					COM	
Jonathan Creek Boat Ramp (270-527-4728)				X										















* Operated by TVA

Note: Key for letter abbreviations are shown on last page.



Office of Environment and Research

Recreation Area Matrix

Kentucky Reservoir -- Continued														
Recreation Area	Camping	Lodging	Showers	Boat Ramps	Marina	Gas	Picnic Shelter	Playground	Swimming Area	Fishing Piers	Trails	Golf Course	Visitors Center	Restaurant
														
Kenlake State Resort Park (270-474-2211)	E D	M C		X	M P C	X	A A P	P C		X	M	X	O	X
Kentucky Beach Resort (270-436-2345)	G	M C		X	M	X		P C	B P					X
Kentucky Dam Reservation (800-882-5263) *													O	
Kentucky Dam Village State Park (270-362-4271)	E D	M C	X	X	M P C	X	A P	P C	B P	X		X	C	X
King Creek Resort (270-354-8268)	E	C		X	M	X		P C	B					
Lady's Bluff SWA (800-882-5263) *											M			
Lakeside Landing Campground & Marina (270-354-8157)	E				M	X	P	P	P					
Lakeview Cottages (270-436-5876)	E N	C		X	M	X	A		B					
Lakeview RV Resort (270-436-2150)	E		X	X										
Land Between the Lakes National Recreation Area	E N	C	X				A P	P C	B	X	B Q H R		C	X
Land Between the Lakes--Bacon Creek Ramp				X										
Land Between the Lakes--Birmingham Ferry Ramp				X										
Land Between the Lakes--Boswell Landing Ramp				X										
Land Between the Lakes--Cravens Bay Ramps				X										
Land Between the Lakes--DeMumbers Bay Ramp				X										
Land Between the Lakes--Devil's Elbow Ramp				X										
Land Between the Lakes--Eddyville Ferry Ramp				X										
Land Between the Lakes--Energy Dam Ramp				X										
Land Between the Lakes--Fenton Ramp				X										
Land Between the Lakes--Gallin Point Ramp				X										
Land Between the Lakes--Ginger Bay Ramp				X										
Land Between the Lakes--Gray's Landing Ramp				X										
Land Between the Lakes--Hillman Ferry Ramp				X										
Land Between the Lakes--Honker Dam Ramp				X										
Land Between the Lakes--Jones Creek Ramp				X										
Land Between the Lakes--Kuttawa Ramp				X										
Land Between the Lakes--Neville Bay Ramp				X										
Land Between the Lakes--Nickell Branch Ramp				X										

* Operated by TVA

Note: Key for letter abbreviations are shown on last page.



Office of Environment and Research Recreation Area Matrix

Kentucky Reservoir -- Continued

Recreation Area	Camping	Lodging	Showers	Boat Ramps	Marina	Gas	Picnic Shelter	Playground	Swimming Area	Fishing Piers	Trails	Golf Course	Visitors Center	Restaurant
Land Between the Lakes--Piney Campground Ramps				X										
Land Between the Lakes--Pisgah Pt. Ramp				X										
Land Between the Lakes--Redd Hollow Ramp				X										
Land Between the Lakes--Shaw Branch Ramp				X										
Land Between the Lakes--Smith Bay Ramp				X										
Land Between the Lakes--Sugar Bay Ramp				X										
Land Between the Lakes--Taylor Bay Ramp				X										
Land Between the Lakes--Twin Lakes Ramp				X										
Leatherwood Dock (931-232-7550)				X										
Leatherwood Resort (931-232-5137)	E	C		X	M	X			P					X
Lick Creek --left bank ramp (731-423-5725)				X										
Lick Creek --right bank ramp (731-423-5725)				X										
Lick Creek Ramp of Meigs County (731-423-5725)				X										
Lick Creek of Perry County (731-423-5725)				X										
Lighthouse Landing (270-362-8201)	E D	C		X	M P C		P		B		H		O	
Little Bear Creek Ramp (270-527-4728)				X		X	A P			X			O	
Little Crooked Creek Ramp (731-423-5725)				X										
Little Eagle RV Park (731-642-4669)	E N G D	C		X			A P	P		X				
Lost Creek Dock (731-852-4221)				X	M	X								
Malcolm Creek Resort (270-354-6496)	E	C	X	X	M	X		P	B P					
Mansard Island Resort (731-642-5590)	E	C		X	M	X		P C	P	X				
Mason's Dock (931-296-9165)	E	C		X	M	X		P C						X
Mermaid Marina				X	M	X								X
Michael's Perryville Marina (731-847-2444)	E			X	M P	X								
Missing Hill Resort (270-436-5519)	E	C		X	M	X	A		B					
Moors Resort (270-362-8361)	E	M C		X	M	X	A P	P C	B P			X	C	X
Morgan Creek Ramp				X										
Mousetail Landing State Park (731-847-0841)	E N D		X				A P	P C	B	X	M		C M	















* Operated by TVA

Note: Key for letter abbreviations are shown on last page.



Office of Environment and Research

Recreation Area Matrix

Kentucky Reservoir -- Continued														
Recreation Area	Camping	Lodging	Showers	Boat Ramps	Marina	Gas	Picnic Shelter	Playground	Swimming Area	Fishing Piers	Trails	Golf Course	Visitors Center	Restaurant
														
Nathan Bedford Forest State Park (731-584-6356)	E N G D	C		X									M	
Nathan Bedford Forrest State Park (731-584-6356)				X			P							
New Hope Ramp (731-423-5725)				X										
New Johnsonville Ramp (731-423-5725)				X										
Oak Haven Resort (731-642-1550)				X	M									
PJ's Resort (931-232-8954)	E	C		X					P					
Paradise Resort (270-436-2767)	E	C		X	M	X	A	PC	BP					
Paris Landing State Park	E	MC			MP	X	A	PC	BP		H	X		X
Pebble Isle Marina (931-535-3827)	E		X	X	MPC	X				X				X
Perryville Landing Ramp (731-423-5725)				X		X								
Pickwick Tailwater Recreation Area (800-882-5263) *	E N D		X	X						X			O	
Pine Point Resort (731-642-9555)	E			X	M									
Piney Crossing Ramp (800-882-5263) *				X										
Pirate's Cove (270-354-9066)	E	MC	X	X	M		P	PC	BP			X		
Pleasant View Resort (731-593-5511)		C			M	X			P					
Ruff Creek Community Park (270-527-4728)							AAP			X	H			
Saltillo Marina (731-687-7353)	E	C			M	X	P		B					
Saltillo Ramp (731-423-5725)				X		X								
Savannah Ramp (731-423-5725)				X										
Shannon Creek Ramp				X										
Shawnee Bay Resort (270-354-8360)		C		X	M	X	A	PC	B					
Southern Komfort Resort (270-354-6422)	E N	C		X	MP	X		P	B					X
Southernaire Marina (931-721-2793)				X	M									
Sportsman's Anchor Resort/Marina (270-354-6568)	E N	C	X	X	MP	X	A	P	P					
Stewman Creek Ramp (731-423-5725)				X										
Sugar Creek Bay Marina (270-436-2525)				X	MP	X								X
Summer Paradise Resort (901-483-0086)					M									
TNWR Britton Ford Ramp				X										















* Operated by TVA

Note: Key for letter abbreviations are shown on last page.



Office of Environment and Research Recreation Area Matrix

Kentucky Reservoir -- Continued

Recreation Area	Camping	Lodging	Showers	Boat Ramps	Marina	Gas	Picnic Shelter	Playground	Swimming Area	Fishing Piers	Trails	Golf Course	Visitors Center	Restaurant
														
TNWR Broadview Ramp				X										
TNWR Duck River Pump Station Ramps				X										
TNWR Eagle Creek Ramp				X										
TNWR Swain Point Ramp				X										
Tennessee National Wildlife Refuge (731-642-2091)										X	M		O	
Tennessee River RV Park (731-438-0024)	E						P							
The Historic Botel (731-925-8500)	E	M		X										X
Town and Country Resort (270-354-8828)	E	M C		X	M	X		P	P					X
Ward Hill Road Ramp				X										
Water's Edge Marina (270-436-5321)	E	C	X	X	M		A	P C						
Wayne Jerrolds River Park (731-925-5595)				X			A P				M		O	
West Danville Ramp (731-423-5725)				X										
West Sandy Ramp (731-423-5725)				X										
Whispering Oaks Resort (270-354-6628)		C		X	M		P P	P C	B					
White Oak Creek Ramp (731-423-5725)				X										
Wildcat Creek Recreation Area (270-436-5628)	E D		X	X			A		B					
Wildlife Cove Village and Marina (731-584-6740)				X	M	X								

Updated 2011

* Operated by TVA

Note: Key for letter abbreviations are shown on last page.



Office of Environment and Research

Recreation Area Matrix

* Operated by TVA

TVA does not guarantee that this information is current or accurate.

Camping	
E	Campsites with Electricity/Water
N	Campsites without Electricity/Water
G	Group Camp Facilities
D	Dump Station

Lodging	
M	Motel/Hotel
C	Rental Cabins

Picnic Area/Shelter	
A	Picnic Tables
G	Group Picnic
P	Picnic Pavilion

Playground	
P	Children's Play Equipment
C	Play Court

Swimming Area	
B	Beach
P	Swimming Pool

Trails	
W	Walking/Running Trail
B	Bike Trail
Q	Equestrian Trail
H	Hiking Trail
I	Hiking Trail - Interpretive
M	Miscellaneous Trail
R	Off Road Vehicle Trail

Visitors Center	
C	Visitor Center
O	Visitor Overlook
M	Museum or Nature Center

Showers / Boat Ramp / Gas / Fishing Piers / Golf Course / Restaurant	
X	Recreation Facility is Located on the Indicated Reservoir

Marina	
M	Marina/Boat Dock
P	Boat Sewage Pumpout
C	Certified Clean Marina