

















# Office of Environment and Research Recreation Area Matrix

<b>Fort Loudoun Reservoir</b>														
Recreation Area	Camping	Lodging	Showers	Boat Ramps	Marina	Gas	Picnic Shelter	Playground	Swimming Area	Fishing Piers	Trails	Golf Course	Visitors Center	Restaurant
														
Admiral Farragut Park (865-215-6600)							AP	C			M			
Anchor Park (865-966-7057)							AP	PC			M			
Carl Cowan Park (865-215-6600)				X			AP	C		X	WH			
Choto Marina (865-966-5472)				X	MP	X								X
Cloyd Creek Ramp (423-587-7037)				X										
Concord Marina (865-966-5831)				X	MPC	X								X
Concord Park (865-215-6600)				X			AP	PC	BP	X	BM	X		
Duncan Boat Dock				X	M	X								
Egwani Farms Golf Course (423-970-7132)												X		X
Fort Loudoun Dam Marina (865-986-5536)				X	MPC	X								X
Fort Loudoun Dam Reservation (800-882-5263) *							A				H		O	
Fox Road Marina (865-966-7444)				X	MPC	X								X
George Creek Ramp (423-587-7037)				X										
Holston River Park (865-215-2090)				X			AP	PC		X	M			
IC King Park (865-215-6600)				X			A			X	BM			
Ijams Park (865-577-4717)							A				M		COM	
International Harbor Marina				X	MP	X								
Ish Creek Ramp (800-882-5263) *				X										
Ish Creek Ramp--TWRA (423-587-7037)				X										
Island Home Park (865-215-2090)							AP	PC			M			
Lakeshore Park (865-215-2090)							AP	PC	P		M			
Lenoir City Park (865-986-1223)				X			AP	PC		X	M			
Little River Ramp (800-882-5263) *				X										
Louisville Landing Marina (865-984-9001)				X	MPC	X								X
Louisville Point Park (865-983-9244)				X			AP	P	B					
Maloney Road Park (865-215-6600)				X			P				M			
Marine Park (865-215-6600)				X			A							
McWherter Landing Park (865-215-2090)				X			A	P		X				

\* Operated by TVA

Note: Key for letter abbreviations are shown on last page.



# Office of Environment and Research Recreation Area Matrix

Fort Loudoun Reservoir -- Continued														
Recreation Area	Camping	Lodging	Showers	Boat Ramps	Marina	Gas	Picnic Shelter	Playground	Swimming Area	Fishing Piers	Trails	Golf Course	Visitors Center	Restaurant
Millers Landing Ramp (423-587-7037)				X										
Neyland Drive Ramp (865-215-2090)				X										
PJ's Landing Marina (865-988-6684)					M									
Parks Ferry Ramp (423-587-7037)				X										
Poland Creek Recreation Area (865-681-1983)	E N		X	X			A							
Rockford Community Park							A P	P						
Rockford Ramp (423-587-7037)				X										
Scottish Pike Park (865-215-2090)							A P	P			M			
Sequoyah Park (865-215-2090)				X			A	P C			M			
Silo Ramp (423-587-7037)				X										
Singleton Ramp (800-882-5263) *				X										
Southlake RV Park (865-573-1837)	E N D								P					
Stock Creek Ramp (423-587-7037)				X										
Taliferro Bend (800-882-5263) *				X										
Third Creek/Neyland Drive Greenway (865-215-2090)							A				M			
Volunteer Landing (865-215-4248)					C	X	P	P			M		C	X
Volunteer Landing Marina (865-633-5004)					M									
Willow Point Marina				X	M P	X								X
Yarberry Recreation Area (865-755-3471)	E N			X			A		B					

Updated 2012

\* Operated by TVA

Note: Key for letter abbreviations are shown on last page.



# Office of Environment and Research

## Recreation Area Matrix

\* Operated by TVA

*TVA does not guarantee that this information is current or accurate.*

Camping	
E	Campsites with Electricity/Water
N	Campsites without Electricity/Water
G	Group Camp Facilities
D	Dump Station

Lodging	
M	Motel/Hotel
C	Rental Cabins

Picnic Area/Shelter	
A	Picnic Tables
G	Group Picnic
P	Picnic Pavilion

Playground	
P	Children's Play Equipment
C	Play Court

Swimming Area	
B	Beach
P	Swimming Pool

Trails	
W	Walking/Running Trail
B	Bike Trail
Q	Equestrian Trail
H	Hiking Trail
I	Hiking Trail - Interpretive
M	Miscellaneous Trail
R	Off Road Vehicle Trail

Visitors Center	
C	Visitor Center
O	Visitor Overlook
M	Museum or Nature Center

Showers / Boat Ramp / Gas / Fishing Piers / Golf Course / Restaurant	
X	Recreation Facility is Located on the Indicated Reservoir

Marina	
M	Marina/Boat Dock
P	Boat Sewage Pumpout
C	Certified Clean Marina