

















Office of Environment and Research Recreation Area Matrix

Chatuge Reservoir														
Recreation Area	Camping	Lodging	Showers	Boat Ramps	Marina	Gas	Picnic Shelter	Playground	Swimming Area	Fishing Piers	Trails	Golf Course	Visitors Center	Restaurant
														
Boundary Waters Resort and Marina (706-896-2530)				X	C		A		B	X				
Chatuge Cove Marina (828-389-6155)	E N	C		X	M P	X	A		B					
Chatuge Dam Reservation (800-882-5263) *				X			A			X			O	
Chatuge Shores Golf Course (828-389-8940)									P			X		X
Chatuge Woods Campground (706-896-4012)	E D		X	X			P							
Clay County Park (828-389-3532)	E N D		X				A P	P	B		M			
Gibson Cove Recreation Area (828-389-3532)	N D		X	X					B		M			
Ho Hum Campground (828-389-6740)	E			X	M			P C	P					
Jackrabbit Mountain Recreation Area (828-837-5152)	N G		X	X			A P		B		M			
Lake Chatuge Chalets (770-719-2483)		C												
Lake Chatuge Recreation Area (706-745-6928)				X							M			
Lakeview Cottages and Marina (828-389-6314)		C		X	M	X	A							
Ledford Chapel Recreation Area (828-837-8909)				X						X				
Lower Bell RV Park (707-896-6082)	E			X	M									
Penland Point Campground (828-389-9967)	E			X	M		A	P	B					
Salale Lodge (706-896-3943)	E N	M		X	M		A	P	B					
Serenity Cove Cabins (706-896-1465)		C		X					P					
The Ridges (888-834-4409)		M C		X	M P C	X	A P	P C	B P	X	M			X
Towns County Park/Georiga Mountain Fair (706-896-4191)	E D		X	X			A P	P C			M			

Updated 2011

* Operated by TVA

Note: Key for letter abbreviations are shown on last page.



Office of Environment and Research

Recreation Area Matrix

* Operated by TVA

TVA does not guarantee that this information is current or accurate.

Camping	
E	Campsites with Electricity/Water
N	Campsites without Electricity/Water
G	Group Camp Facilities
D	Dump Station

Lodging	
M	Motel/Hotel
C	Rental Cabins

Picnic Area/Shelter	
A	Picnic Tables
G	Group Picnic
P	Picnic Pavilion

Playground	
P	Children's Play Equipment
C	Play Court

Swimming Area	
B	Beach
P	Swimming Pool

Trails	
W	Walking/Running Trail
B	Bike Trail
Q	Equestrian Trail
H	Hiking Trail
I	Hiking Trail - Interpretive
M	Miscellaneous Trail
R	Off Road Vehicle Trail

Visitors Center	
C	Visitor Center
O	Visitor Overlook
M	Museum or Nature Center

Showers / Boat Ramp / Gas / Fishing Piers / Golf Course / Restaurant	
X	Recreation Facility is Located on the Indicated Reservoir

Marina	
M	Marina/Boat Dock
P	Boat Sewage Pumpout
C	Certified Clean Marina