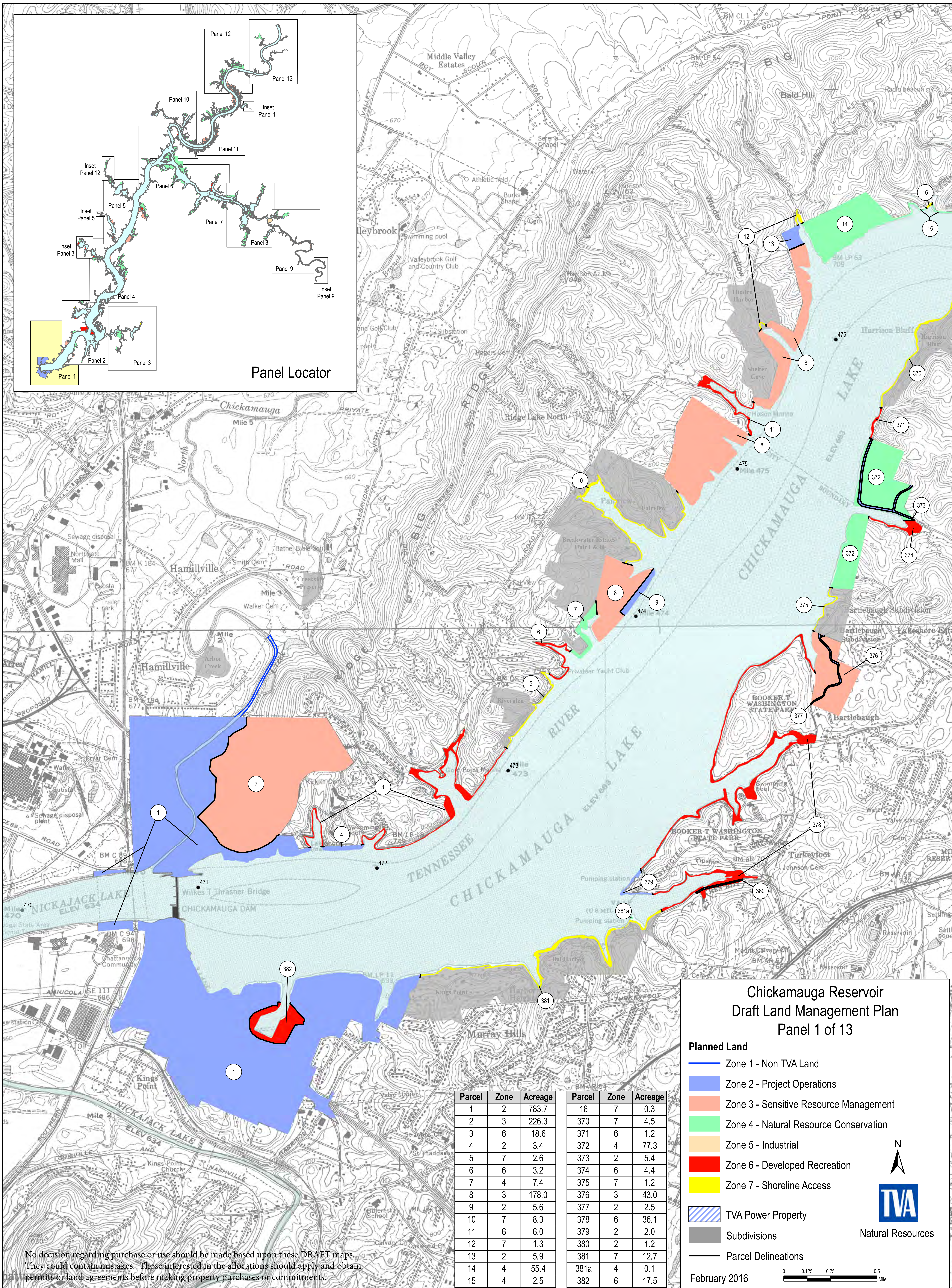

Chickamauga Reservoir
Draft Land Management Plan
Panel 1 of 13

Planned Land

- Zone 1 - Non TVA Land
- Zone 2 - Project Operations
- Zone 3 - Sensitive Resource Management
- Zone 4 - Natural Resource Conservation
- Zone 5 - Industrial
- Zone 6 - Developed Recreation
- Zone 7 - Shoreline Access
- TVA Power Property
- Subdivisions
- Parcel Delineations

TVA Natural Resources

February 2016

0 0.125 0.25 0.5 Mile

Parcel	Zone	Acreage
1	2	783.7
2	3	226.3
3	6	18.6
4	2	3.4
5	7	2.6
6	6	3.2
7	4	7.4
8	3	178.0
9	2	5.6
10	7	8.3
11	6	6.0
12	7	1.3
13	2	5.9
14	4	55.4
15	4	2.5

Parcel	Zone	Acreage
16	7	0.3
370	7	4.5
371	6	1.2
372	4	77.3
373	2	5.4
374	6	4.4
375	7	1.2
376	3	43.0
377	2	2.5
378	6	36.1
379	2	2.0
380	2	1.2
381	7	12.7
381a	4	0.1
382	6	17.5

No decision regarding purchase or use should be made based upon these DRAFT maps. They could contain mistakes. Those interested in the allocations should apply and obtain permits or land agreements before making property purchases or commitments.

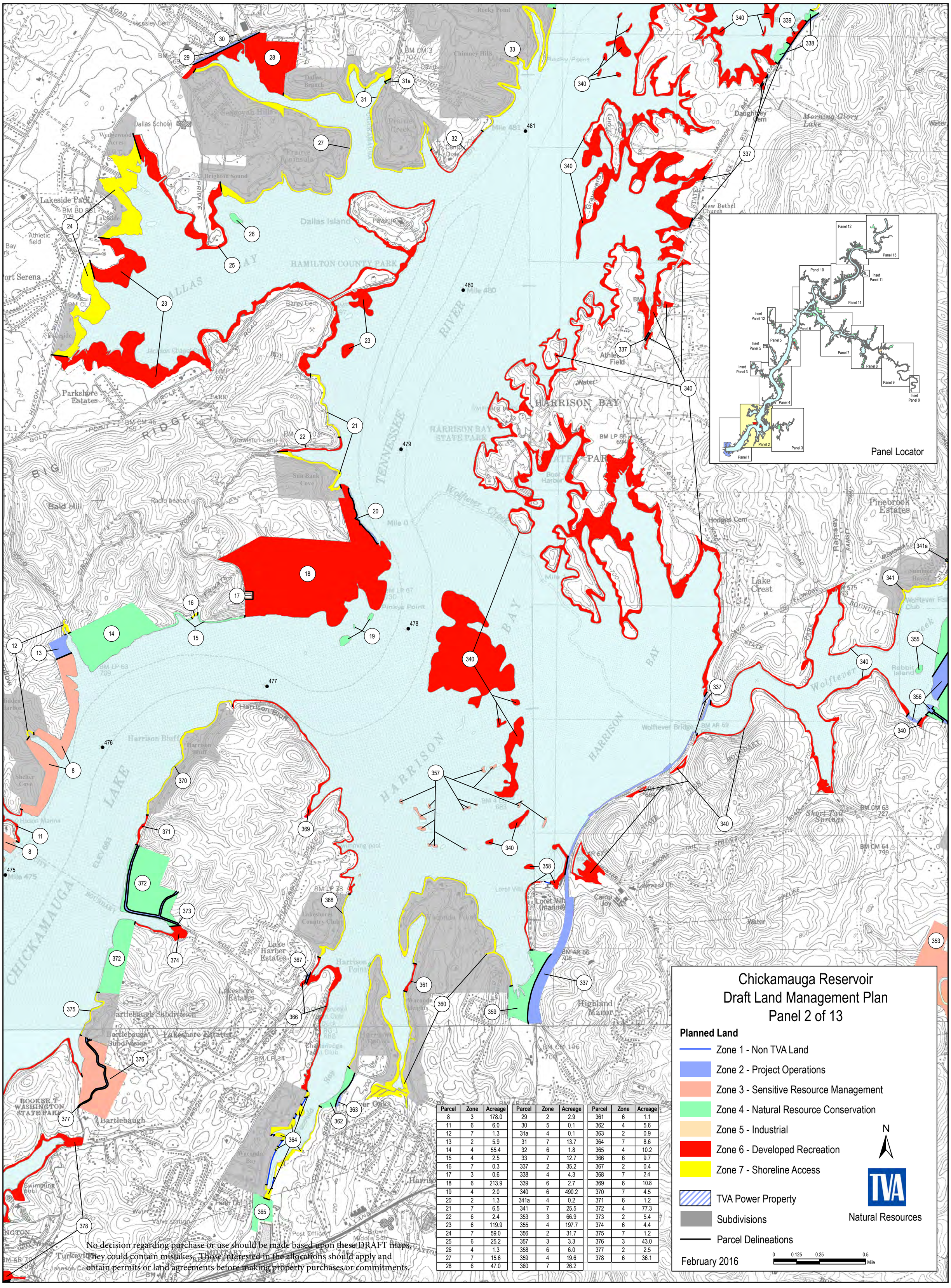

Parcel	Zone	Acreage
8	3	178.0
11	6	6.0
12	7	1.3
13	2	5.9
14	4	55.4
15	4	2.5
16	7	0.3
17	3	0.6
18	6	213.9
19	4	2.0
20	2	1.3
21	7	6.5
22	6	2.4
23	6	119.9
24	7	59.0
25	6	25.2
26	4	1.3
27	7	15.6
28	6	47.0

Parcel	Zone	Acreage
29	2	2.9
30	5	0.1
31a	4	0.1
31	7	13.7
32	6	1.8
33	7	12.7
337	2	35.2
338	4	4.3
339	6	2.7
340	6	490.2
341a	4	0.2
341	7	25.5
353	3	66.9
355	4	197.7
356	2	31.7
357	3	3.3
358	6	6.0
359	4	19.6
360	7	26.2

Parcel	Zone	Acreage
361	6	1.1
362	4	5.6
363	2	0.9
364	7	8.6
365	4	10.2
366	6	9.7
367	2	0.4
368	7	2.4
369	6	10.8
370	7	4.5
371	6	1.2
372	4	77.3
373	2	5.4
374	6	4.4
375	7	1.2
376	3	43.0
377	2	2.5
378	6	36.1

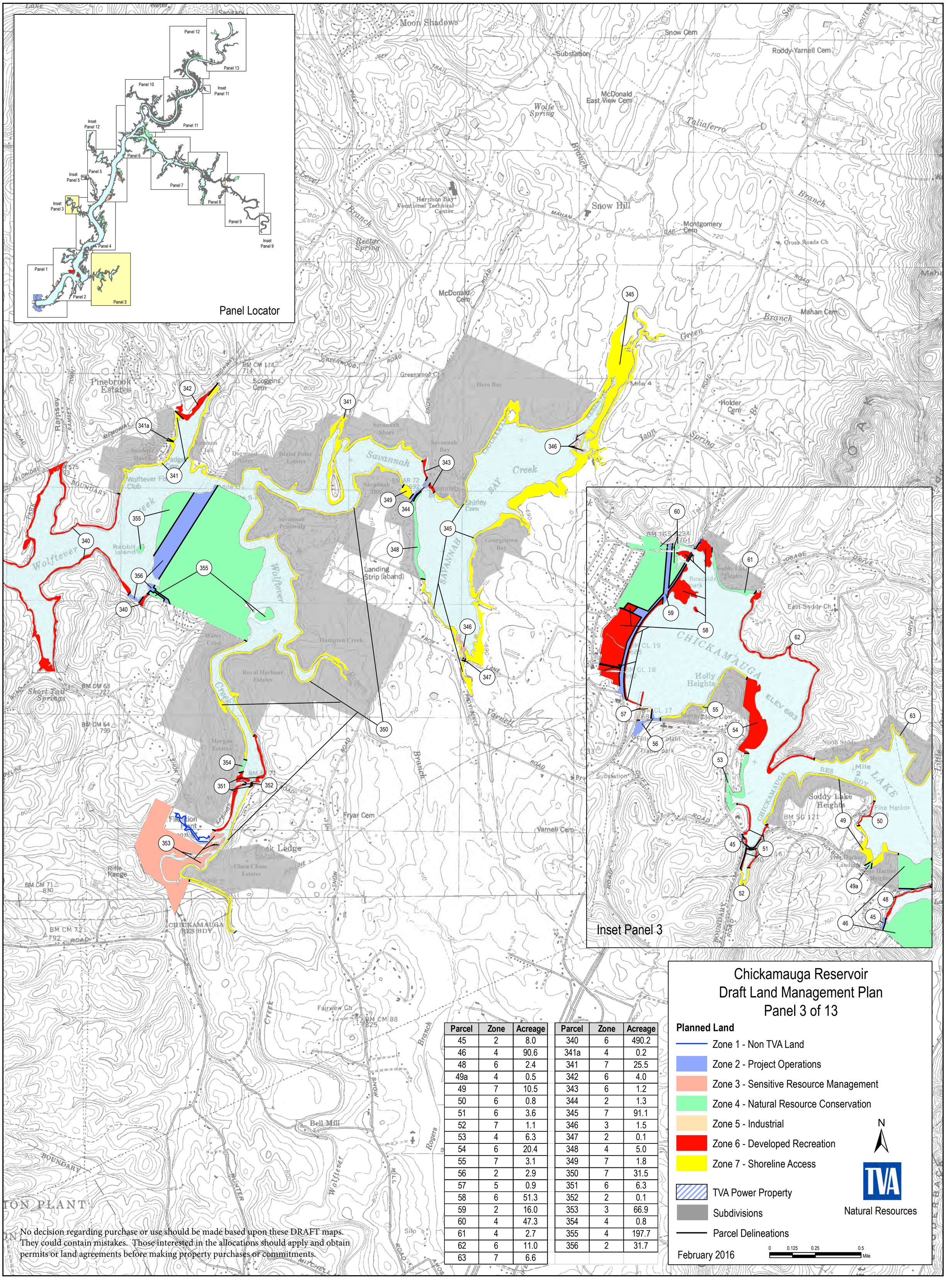

Parcel	Zone	Acreage
45	2	8.0
46	4	90.6
48	6	2.4
49a	4	0.5
49	7	10.5
50	6	0.8
51	6	3.6
52	7	1.1
53	4	6.3
54	6	20.4
55	7	3.1
56	2	2.9
57	5	0.9
58	6	51.3
59	2	16.0
60	4	47.3
61	4	2.7
62	6	11.0
63	7	6.6

Parcel	Zone	Acreage
340	6	490.2
341a	4	0.2
341	7	25.5
342	6	4.0
343	6	1.2
344	2	1.3
345	7	91.1
346	3	1.5
347	2	0.1
348	4	5.0
349	7	1.8
350	7	31.5
351	6	6.3
352	2	0.1
353	3	66.9
354	4	0.8
355	4	197.7
356	2	31.7

No decision regarding purchase or use should be made based upon these DRAFT maps. They could contain mistakes. Those interested in the allocations should apply and obtain permits or land agreements before making property purchases or commitments.

Chickamauga Reservoir
Draft Land Management Plan
Panel 3 of 13

Planned Land

- Zone 1 - Non TVA Land
- Zone 2 - Project Operations
- Zone 3 - Sensitive Resource Management
- Zone 4 - Natural Resource Conservation
- Zone 5 - Industrial
- Zone 6 - Developed Recreation
- Zone 7 - Shoreline Access
- TVA Power Property
- Subdivisions
- Parcel Delineations

N

TVA Natural Resources

February 2016

0 0.125 0.25 0.5 Mile

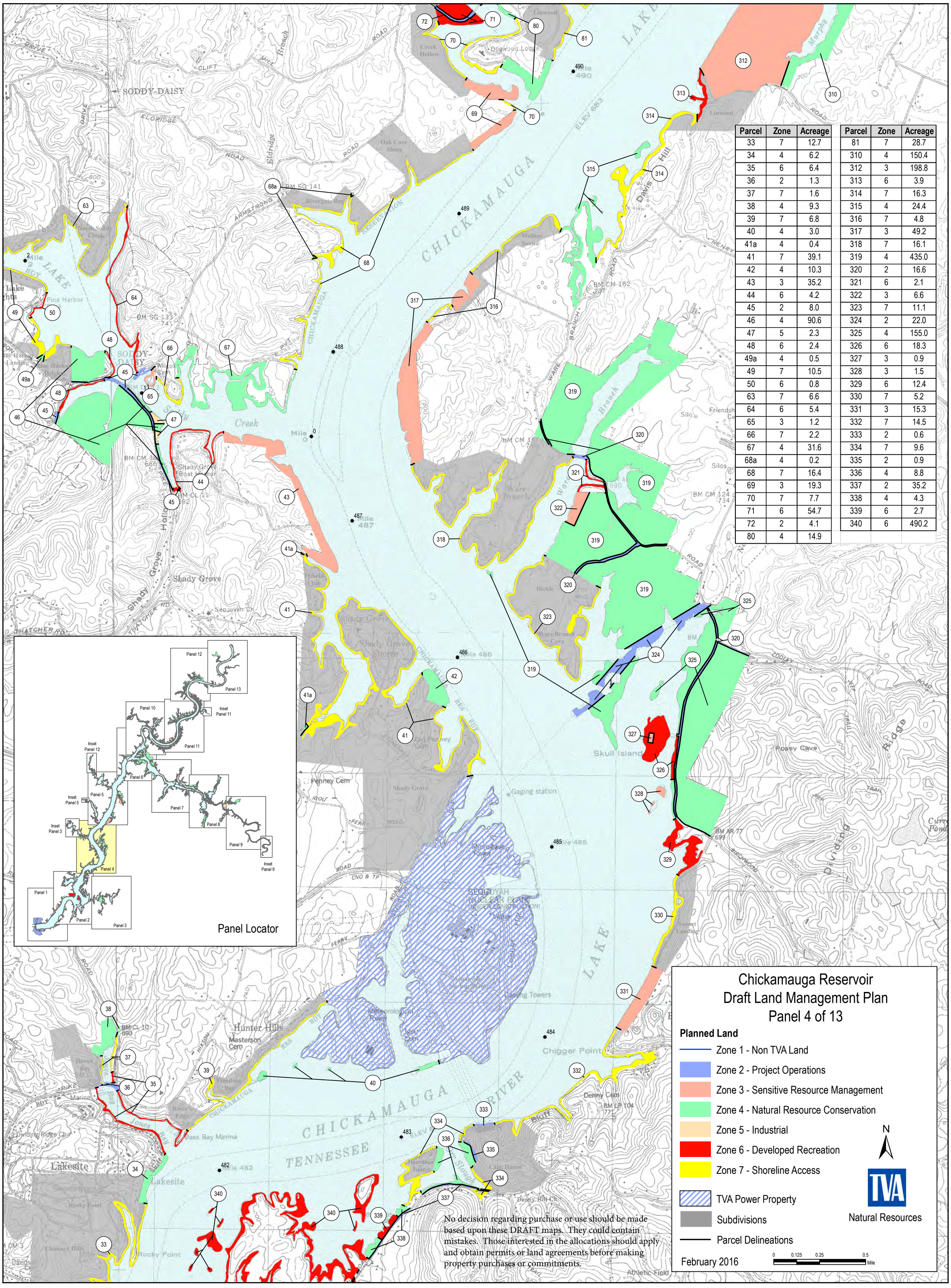

Parcel	Zone	Acreage
33	7	12.7
34	4	6.2
35	6	6.4
36	2	1.3
37	7	1.6
38	4	9.3
39	7	6.8
40	4	3.0
41a	4	0.4
41	7	39.1
42	4	10.3
43	3	35.2
44	6	4.2
45	2	8.0
46	4	90.6
47	5	2.3
48	6	2.4
49a	4	0.5
49	7	10.5
50	6	0.8
63	7	6.6
64	6	5.4
65	3	1.2
66	7	2.2
67	4	31.6
68a	4	0.2
68	7	16.4
69	3	19.3
70	7	7.7
71	6	54.7
72	2	4.1
80	4	14.9

Parcel	Zone	Acreage
81	7	28.7
310	4	150.4
312	3	198.8
313	6	3.9
314	7	16.3
315	4	24.4
316	7	4.8
317	3	49.2
318	7	16.1
319	4	435.0
320	2	16.6
321	6	2.1
322	3	6.6
323	7	11.1
324	2	22.0
325	4	155.0
326	6	18.3
327	3	0.9
328	3	1.5
329	6	12.4
330	7	5.2
331	3	15.3
332	7	14.5
333	2	0.6
334	7	9.6
335	2	0.9
336	4	8.8
337	2	35.2
338	4	4.3
339	6	2.7
340	6	490.2

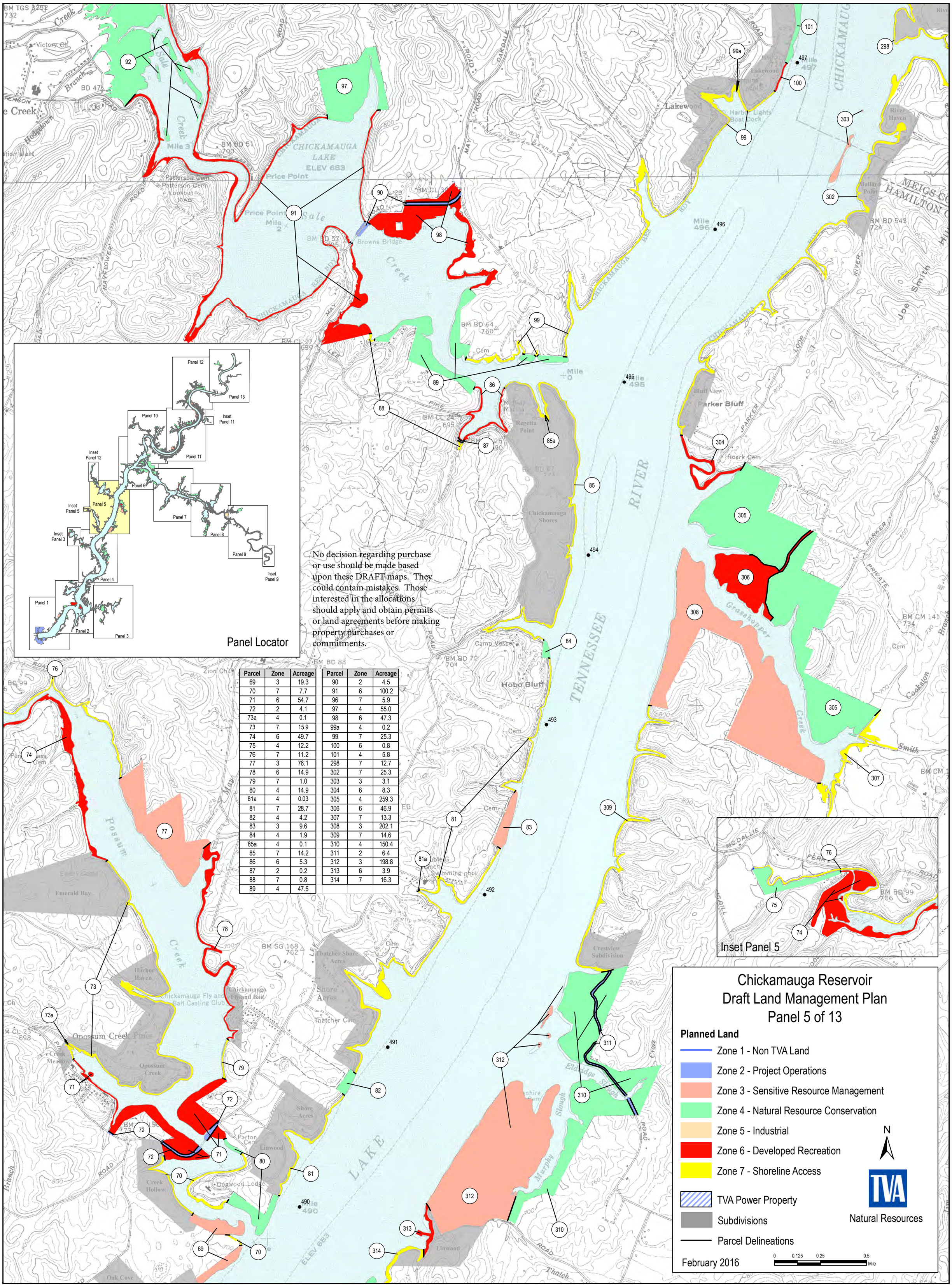

Parcel	Zone	Acreage
69	3	19.3
70	7	7.7
71	6	54.7
72	2	4.1
73a	4	0.1
73	7	15.9
74	6	49.7
75	4	12.2
76	7	11.2
77	3	76.1
78	6	14.9
79	7	1.0
80	4	14.9
81a	4	0.03
81	7	28.7
82	4	4.2
83	3	9.6
84	4	1.9
85a	4	0.1
85	7	14.2
86	6	5.3
87	2	0.2
88	7	0.8
89	4	47.5

Parcel	Zone	Acreage
90	2	4.5
91	6	100.2
96	7	5.9
97	4	55.0
98	6	47.3
99a	4	0.2
99	7	25.3
100	6	0.8
101	4	5.8
298	7	12.7
302	7	25.3
303	3	3.1
304	6	8.3
305	4	259.3
306	6	46.9
307	7	13.3
308	3	202.1
309	7	14.6
310	4	150.4
311	2	6.4
312	3	198.8
313	6	3.9
314	7	16.3

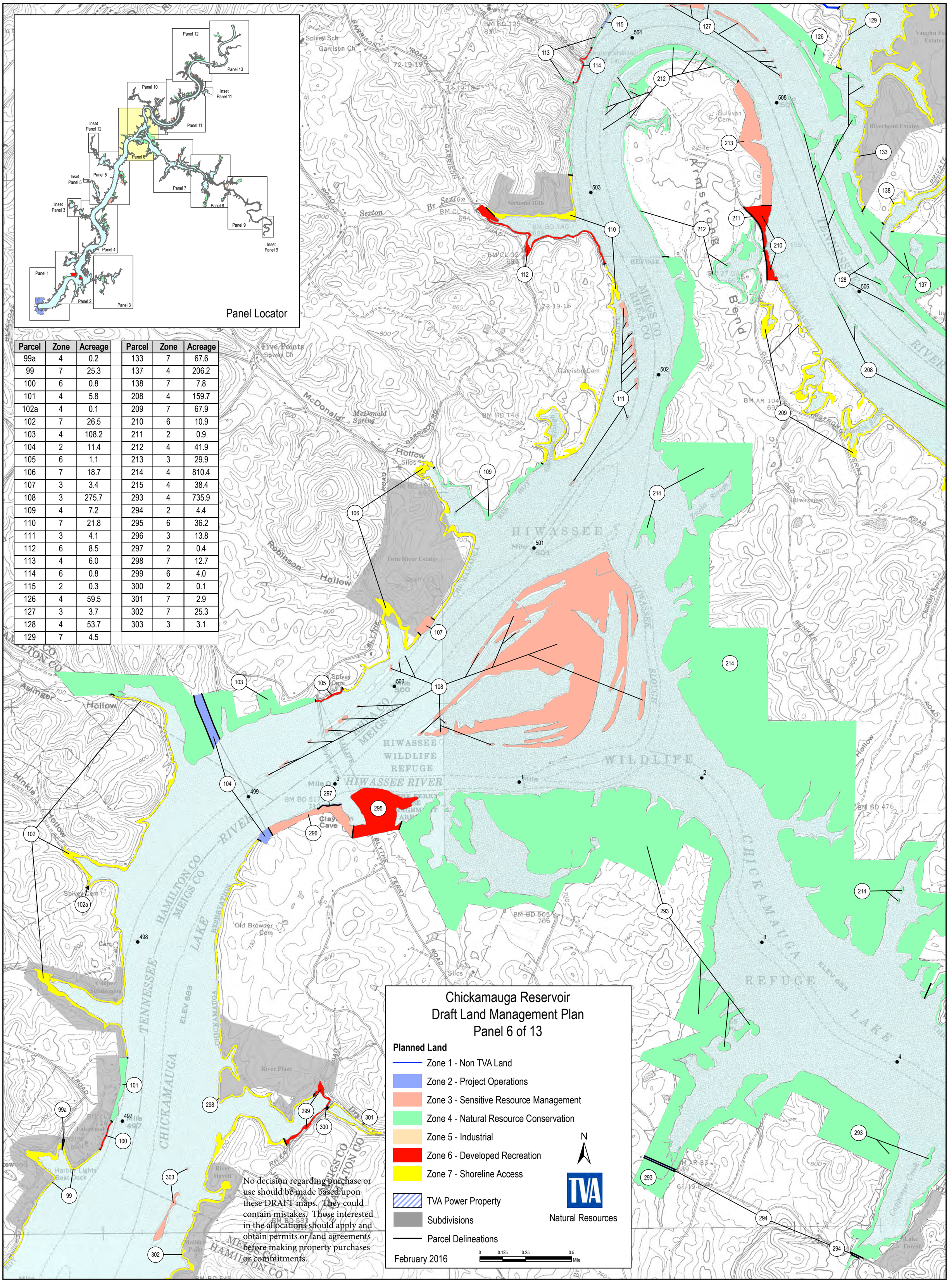

Parcel	Zone	Acreage
99a	4	0.2
99	7	25.3
100	6	0.8
101	4	5.8
102a	4	0.1
102	7	26.5
103	4	108.2
104	2	11.4
105	6	1.1
106	7	18.7
107	3	3.4
108	3	275.7
109	4	7.2
110	7	21.8
111	3	4.1
112	6	8.5
113	4	6.0
114	6	0.8
115	2	0.3
126	4	59.5
127	3	3.7
128	4	53.7
129	7	4.5

Parcel	Zone	Acreage
133	7	67.6
137	4	206.2
138	7	7.8
208	4	159.7
209	7	67.9
210	6	10.9
211	2	0.9
212	4	41.9
213	3	29.9
214	4	810.4
215	4	38.4
293	4	735.9
294	2	4.4
295	6	36.2
296	3	13.8
297	2	0.4
298	7	12.7
299	6	4.0
300	2	0.1
301	7	2.9
302	7	25.3
303	3	3.1

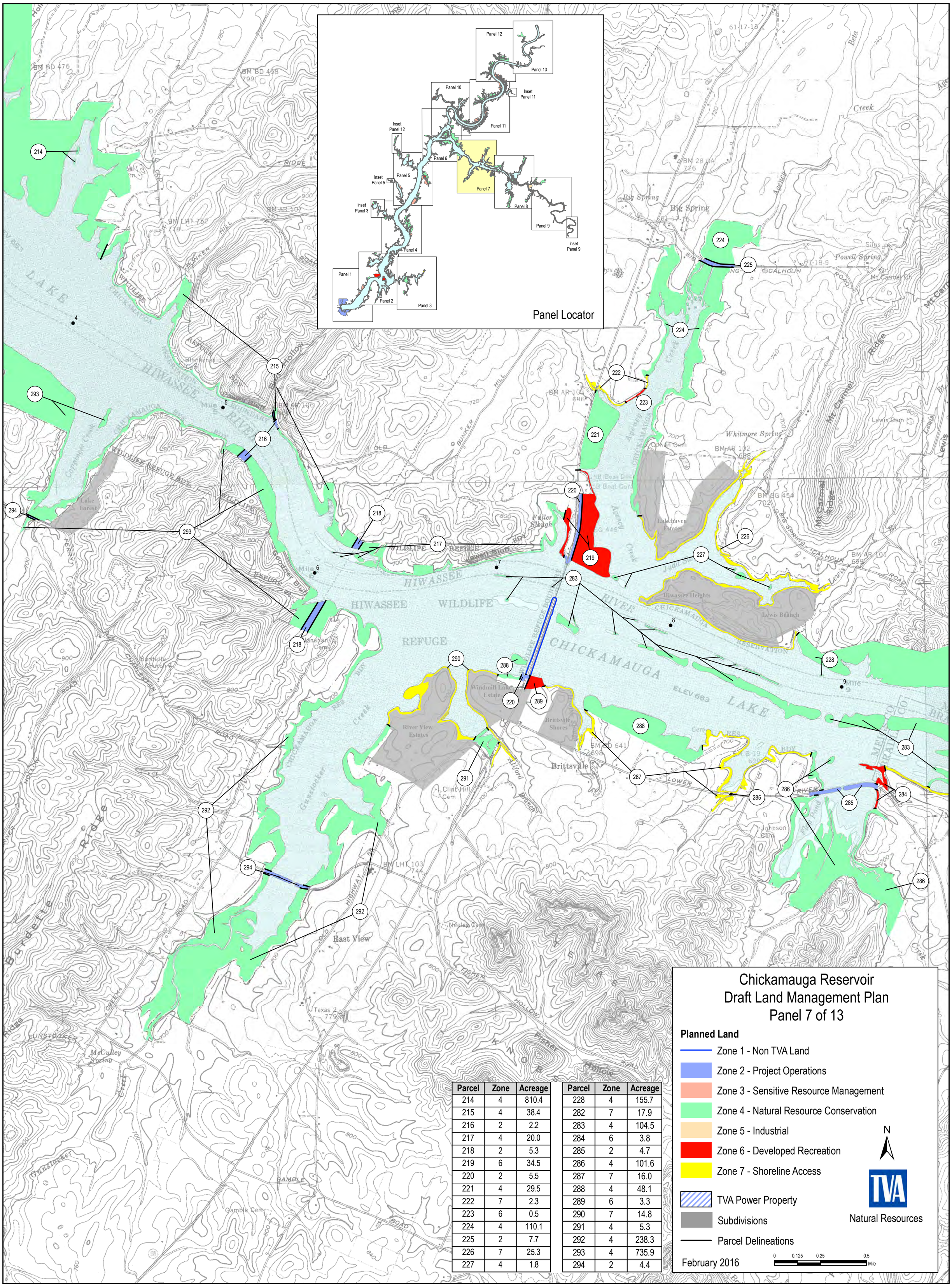

Parcel	Zone	Acreage
214	4	810.4
215	4	38.4
216	2	2.2
217	4	20.0
218	2	5.3
219	6	34.5
220	2	5.5
221	4	29.5
222	7	2.3
223	6	0.5
224	4	110.1
225	2	7.7
226	7	25.3
227	4	1.8

Parcel	Zone	Acreage
228	4	155.7
282	7	17.9
283	4	104.5
284	6	3.8
285	2	4.7
286	4	101.6
287	7	16.0
288	4	48.1
289	6	3.3
290	7	14.8
291	4	5.3
292	4	238.3
293	4	735.9
294	2	4.4

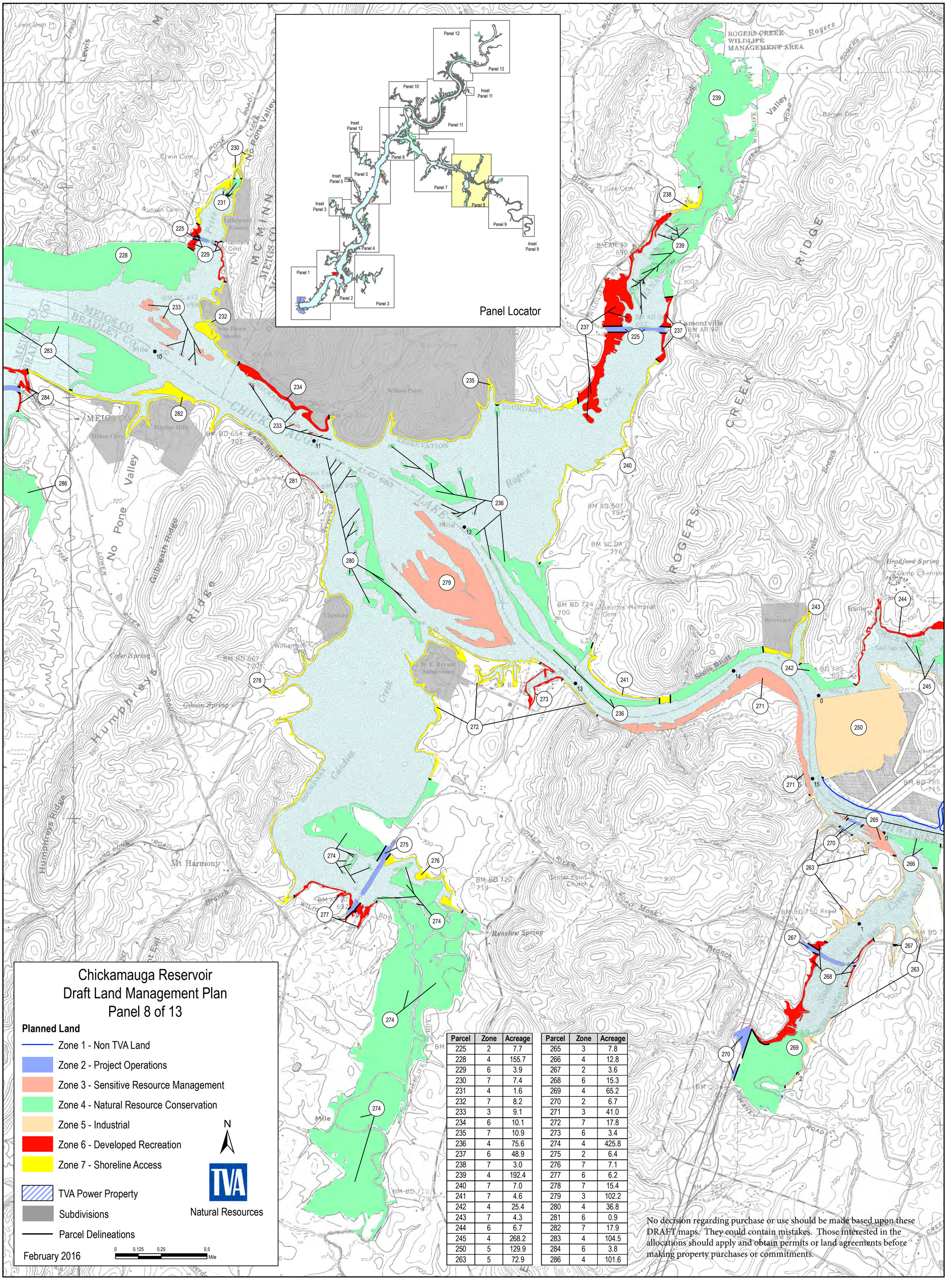

Parcel	Zone	Acreage
225	2	7.7
228	4	155.7
229	6	3.9
230	7	7.4
231	4	1.6
232	7	8.2
233	3	9.1
234	6	10.1
235	7	10.9
236	4	75.6
237	6	48.9
238	7	3.0
239	4	192.4
240	7	7.0
241	7	4.6
242	4	25.4
243	7	4.3
244	6	6.7
245	4	268.2
250	5	129.9
263	5	72.9

Parcel	Zone	Acreage
265	3	7.8
266	4	12.8
267	2	3.6
268	6	15.3
269	4	65.2
270	2	6.7
271	3	41.0
272	7	17.8
273	6	3.4
274	4	425.8
275	2	6.4
276	7	7.1
277	6	6.2
278	7	15.4
279	3	102.2
280	4	36.8
281	6	0.9
282	7	17.9
283	4	104.5
284	6	3.8
286	4	101.6

No decision regarding purchase or use should be made based upon these DRAFT maps. They could contain mistakes. Those interested in the allocations should apply and obtain permits or land agreements before making property purchases or commitments.

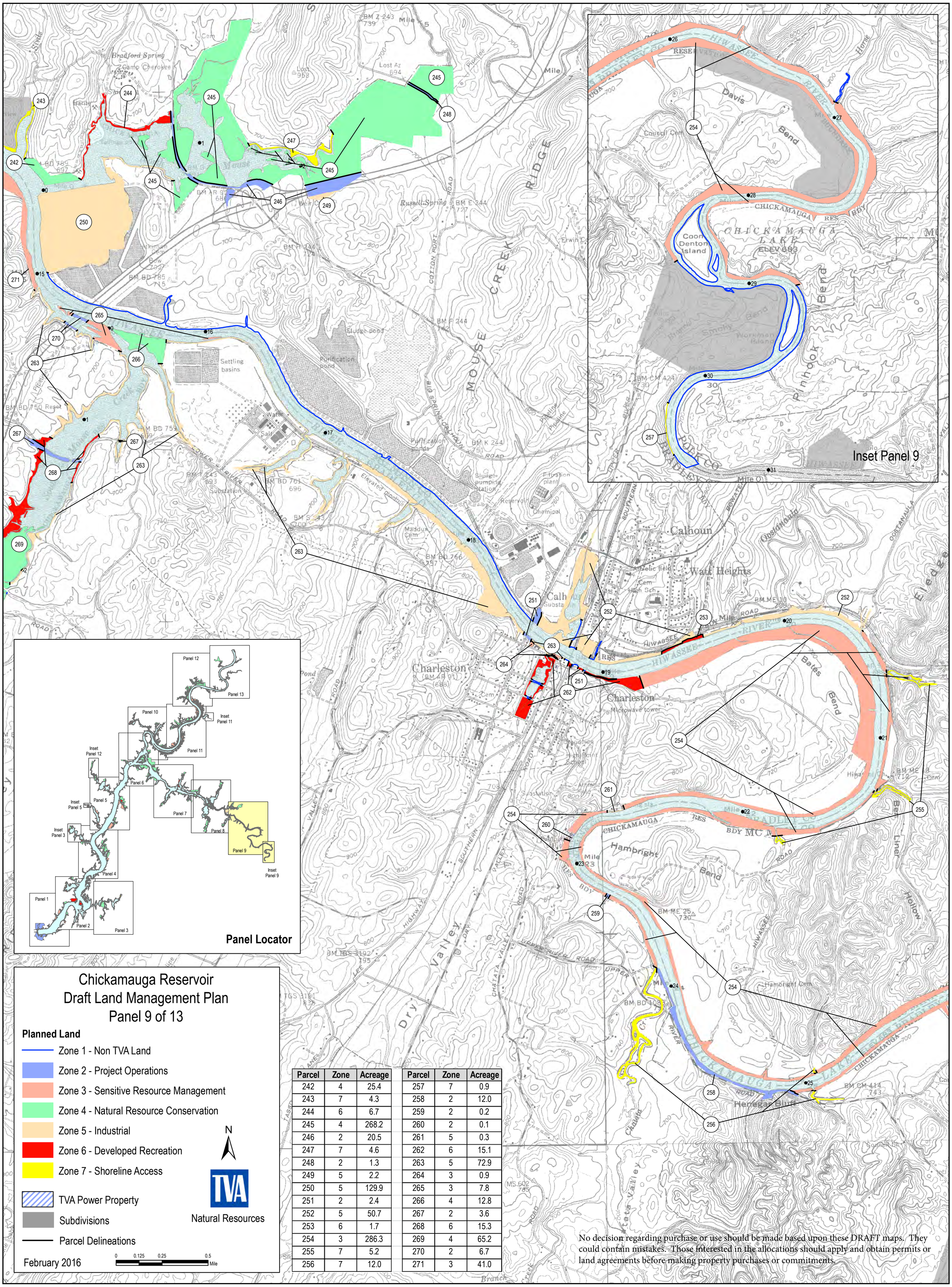

Parcel	Zone	Acreage
242	4	25.4
243	7	4.3
244	6	6.7
245	4	268.2
246	2	20.5
247	7	4.6
248	2	1.3
249	5	2.2
250	5	129.9
251	2	2.4
252	5	50.7
253	6	1.7
254	3	286.3
255	7	5.2
256	7	12.0

Parcel	Zone	Acreage
257	7	0.9
258	2	12.0
259	2	0.2
260	2	0.1
261	5	0.3
262	6	15.1
263	5	72.9
264	3	0.9
265	3	7.8
266	4	12.8
267	2	3.6
268	6	15.3
269	4	65.2
270	2	6.7
271	3	41.0

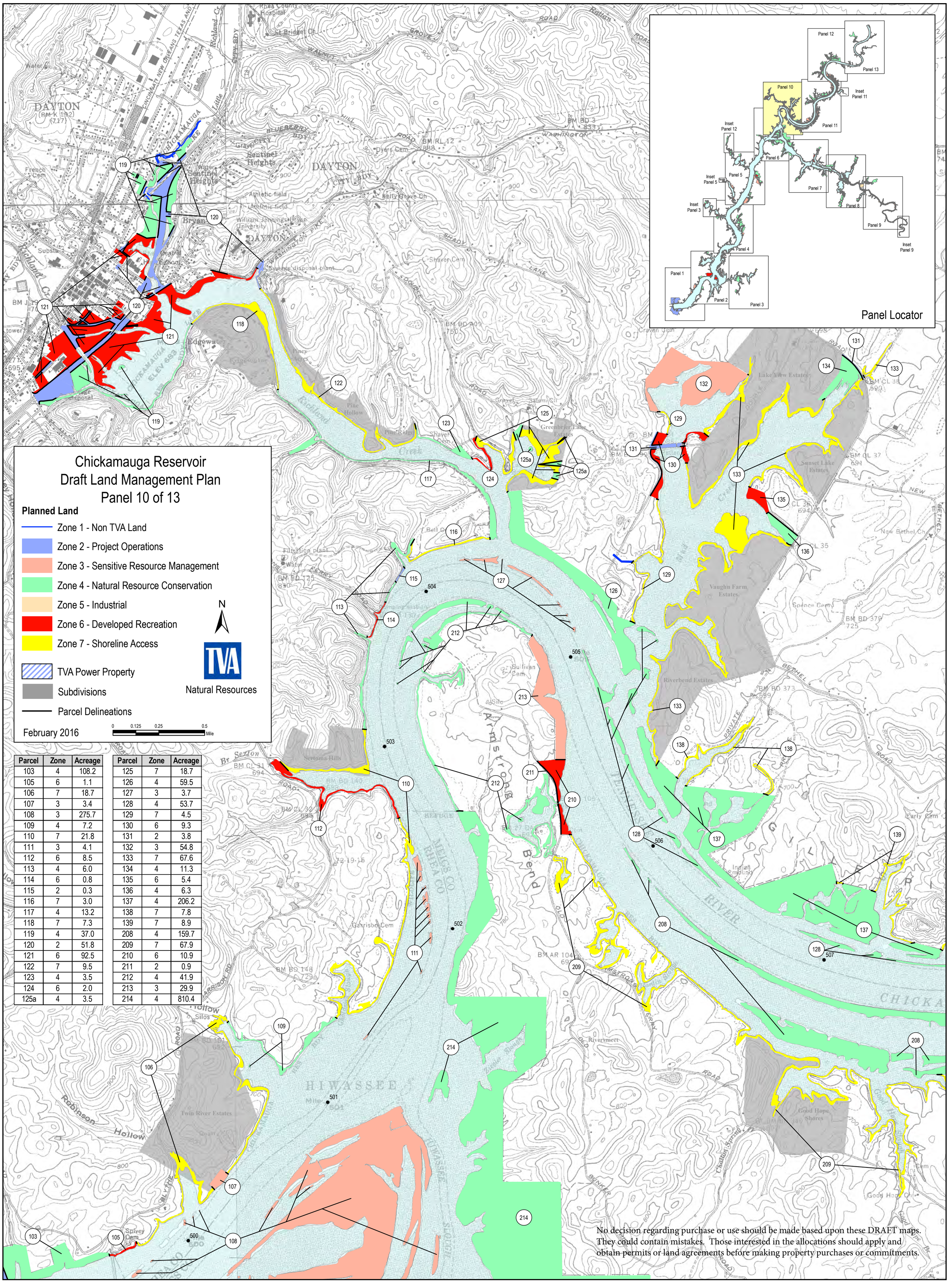

Parcel	Zone	Acreage
103	4	108.2
105	6	1.1
106	7	18.7
107	3	3.4
108	3	275.7
109	4	7.2
110	7	21.8
111	3	4.1
112	6	8.5
113	4	6.0
114	6	0.8
115	2	0.3
116	7	3.0
117	4	13.2
118	7	7.3
119	4	37.0
120	2	51.8
121	6	92.5
122	7	9.5
123	4	3.5
124	6	2.0
125a	4	3.5

Parcel	Zone	Acreage
125	7	18.7
126	4	59.5
127	3	3.7
128	4	53.7
129	7	4.5
130	6	9.3
131	2	3.8
132	3	54.8
133	7	67.6
134	4	11.3
135	6	5.4
136	4	6.3
137	4	206.2
138	7	7.8
139	7	8.9
208	4	159.7
209	7	67.9
210	6	10.9
211	2	0.9
212	4	41.9
213	3	29.9
214	4	810.4

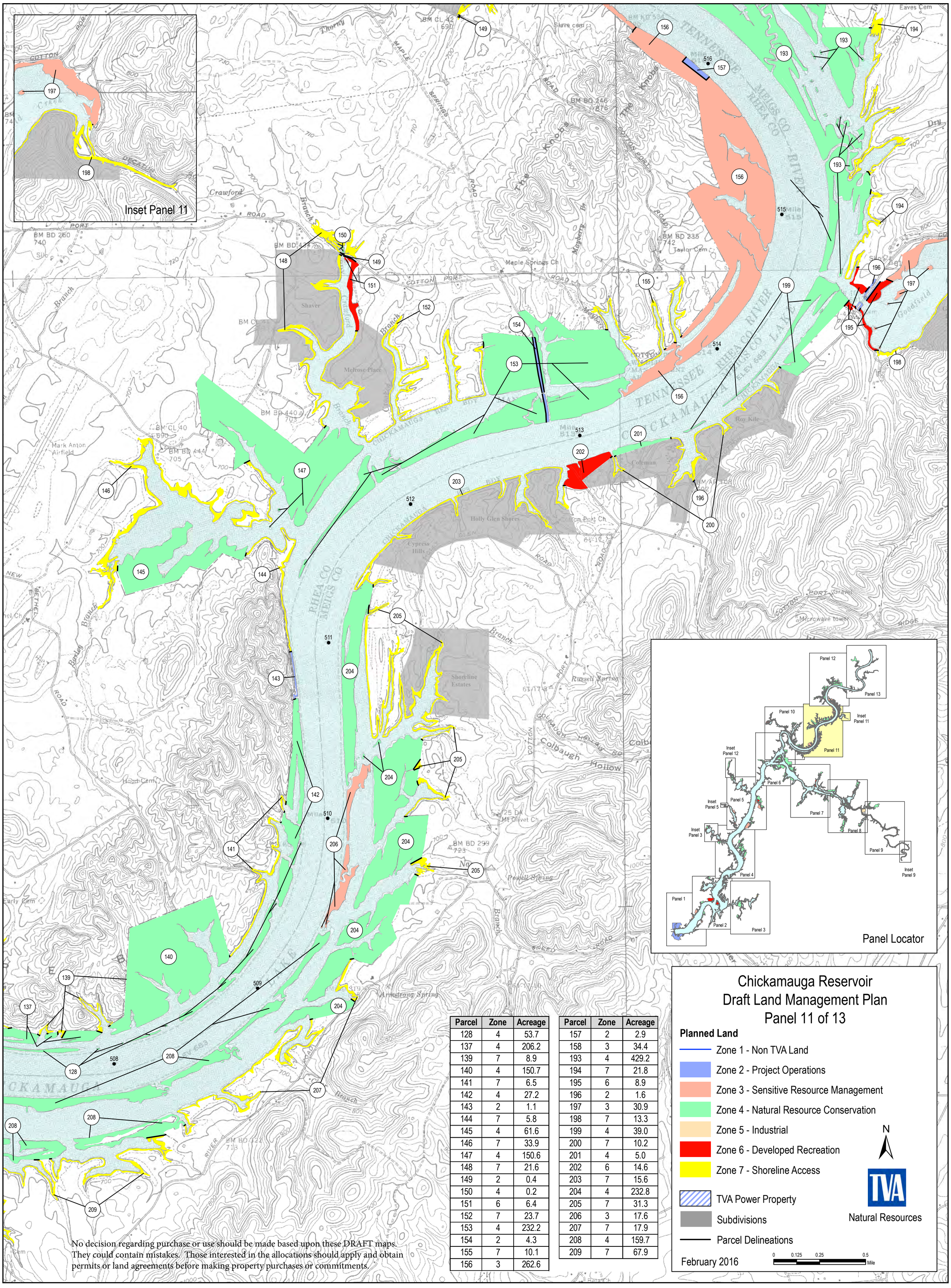

Parcel	Zone	Acreage
128	4	53.7
137	4	206.2
139	7	8.9
140	4	150.7
141	7	6.5
142	4	27.2
143	2	1.1
144	7	5.8
145	4	61.6
146	7	33.9
147	4	150.6
148	7	21.6
149	2	0.4
150	4	0.2
151	6	6.4
152	7	23.7
153	4	232.2
154	2	4.3
155	7	10.1
156	3	262.6

Parcel	Zone	Acreage
157	2	2.9
158	3	34.4
193	4	429.2
194	7	21.8
195	6	8.9
196	2	1.6
197	3	30.9
198	7	13.3
199	4	39.0
200	7	10.2
201	4	5.0
202	6	14.6
203	7	15.6
204	4	232.8
205	7	31.3
206	3	17.6
207	7	17.9
208	4	159.7
209	7	67.9

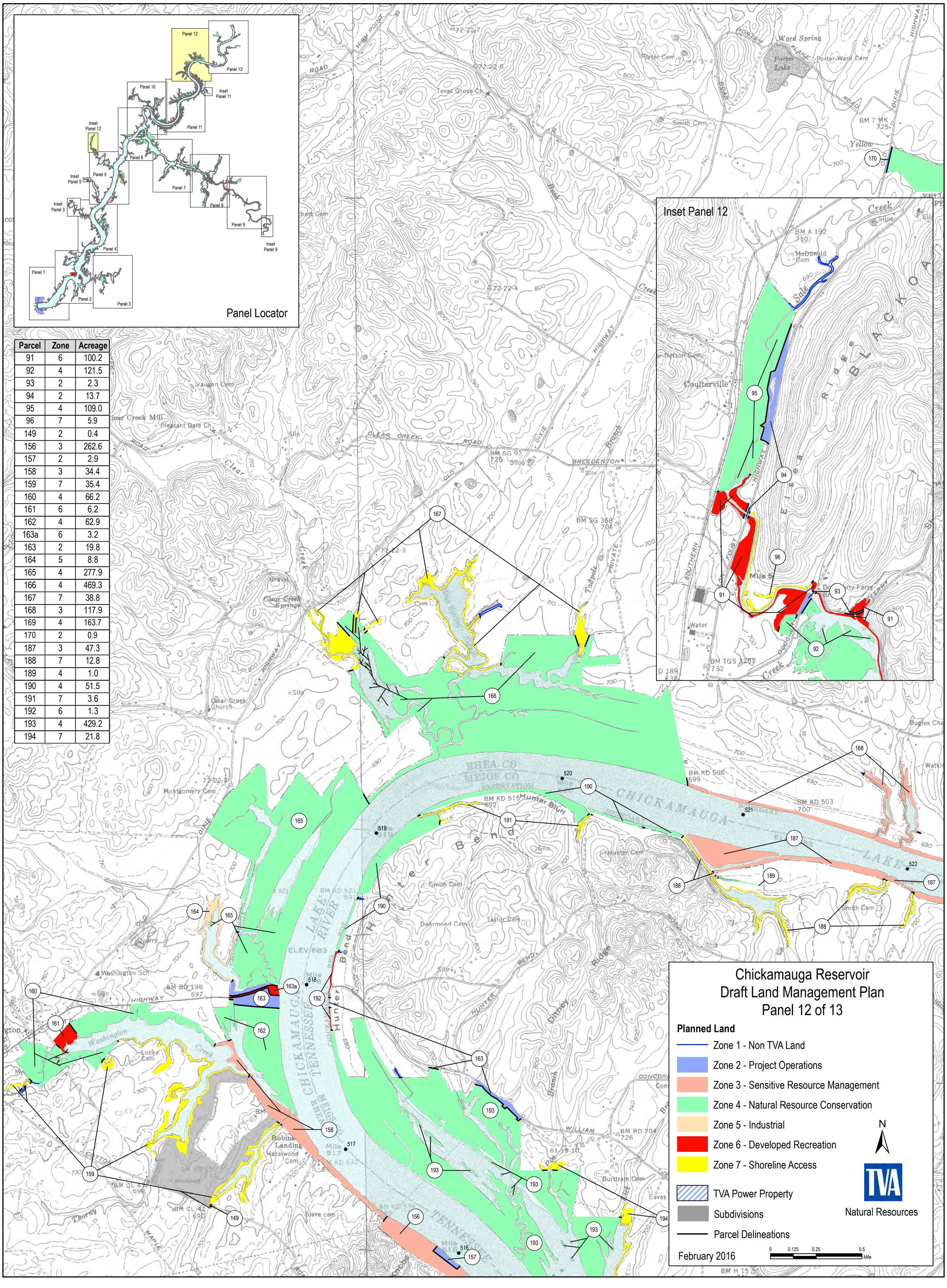

Parcel	Zone	Acreage
91	6	100.2
92	4	121.5
93	2	2.3
94	2	13.7
95	4	109.0
96	7	5.9
149	2	0.4
156	3	262.6
157	2	2.9
158	3	34.4
159	7	35.4
160	4	66.2
161	6	6.2
162	4	62.9
163a	6	3.2
163	2	19.8
164	5	8.8
165	4	277.9
166	4	469.3
167	7	38.8
168	3	117.9
169	4	163.7
170	2	0.9
187	3	47.3
188	7	12.8
189	4	1.0
190	4	51.5
191	7	3.6
192	6	1.3
193	4	429.2
194	7	21.8

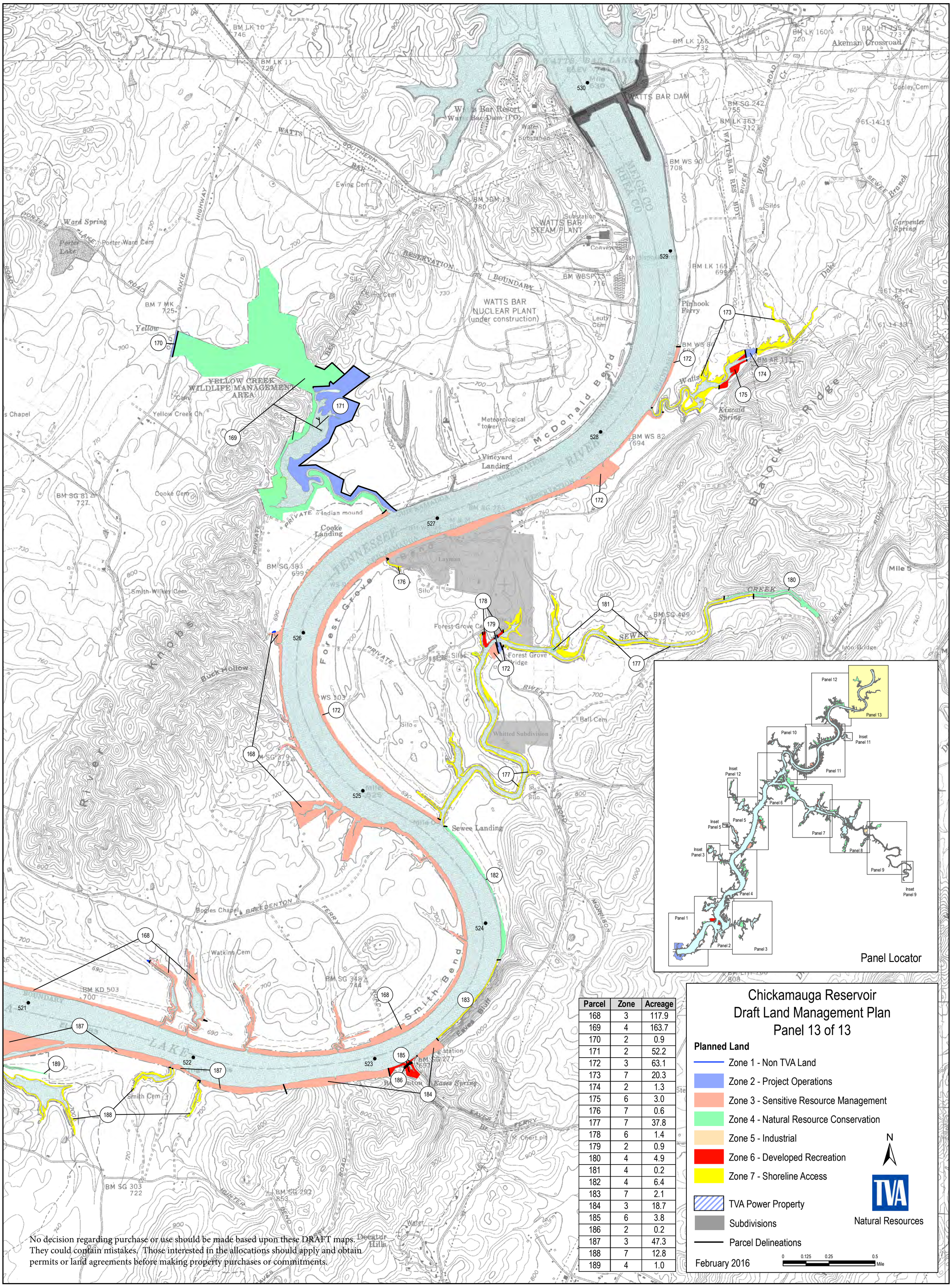

Parcel	Zone	Acreage
168	3	117.9
169	4	163.7
170	2	0.9
171	2	52.2
172	3	63.1
173	7	20.3
174	2	1.3
175	6	3.0
176	7	0.6
177	7	37.8
178	6	1.4
179	2	0.9
180	4	4.9
181	4	0.2
182	4	6.4
183	7	2.1
184	3	18.7
185	6	3.8
186	2	0.2
187	3	47.3
188	7	12.8
189	4	1.0

Chickamauga Reservoir
Draft Land Management Plan
Panel 13 of 13

Planned Land

- Zone 1 - Non TVA Land
- Zone 2 - Project Operations
- Zone 3 - Sensitive Resource Management
- Zone 4 - Natural Resource Conservation
- Zone 5 - Industrial
- Zone 6 - Developed Recreation
- Zone 7 - Shoreline Access
- TVA Power Property
- Subdivisions
- Parcel Delineations

N

TVA Natural Resources

February 2016

0 0.125 0.25 0.5 Mile

No decision regarding purchase or use should be made based upon these DRAFT maps. They could contain mistakes. Those interested in the allocations should apply and obtain permits or land agreements before making property purchases or commitments.