MADISON COUNTY, ALA.
T3S-R1E
SECTION 9

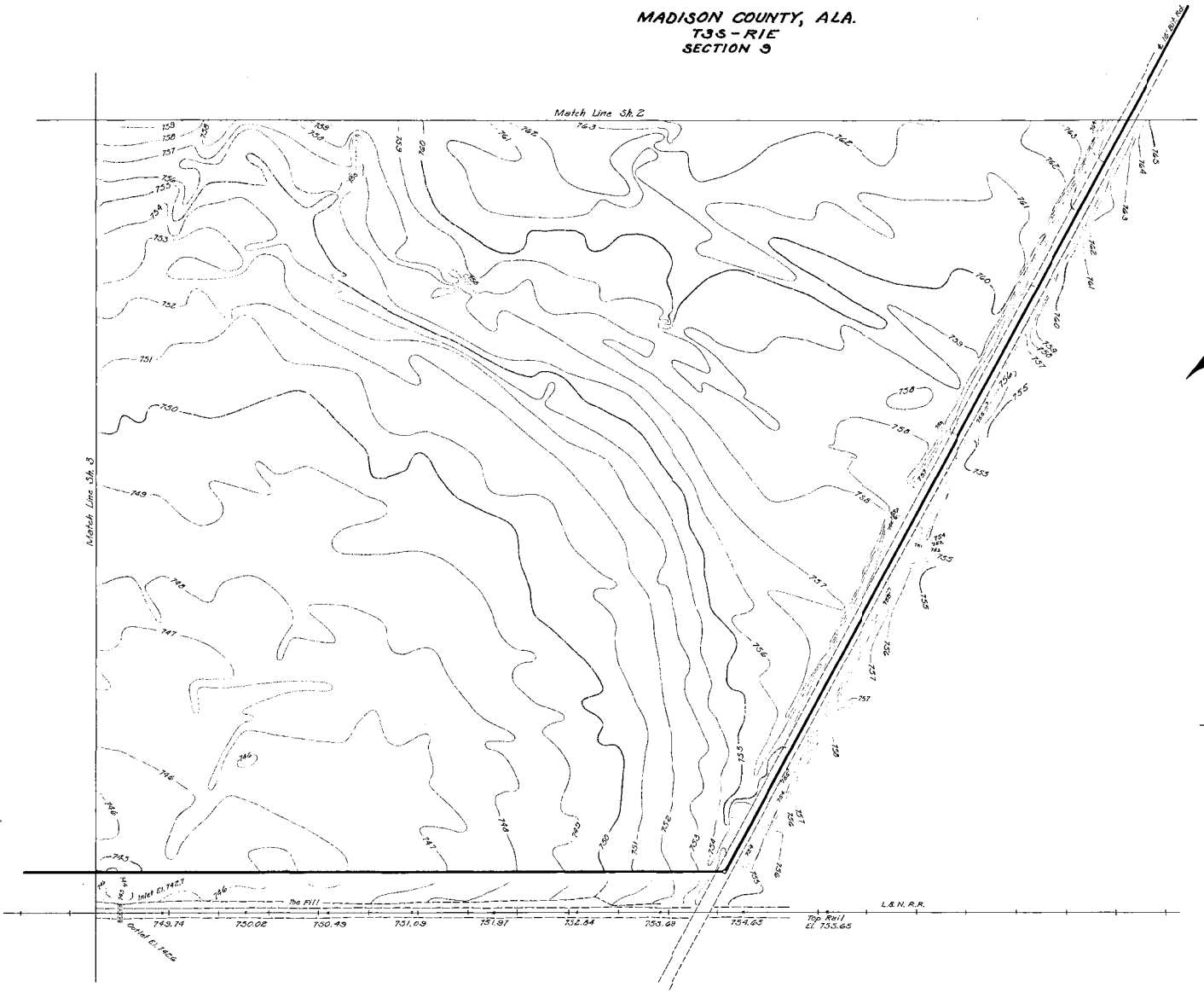



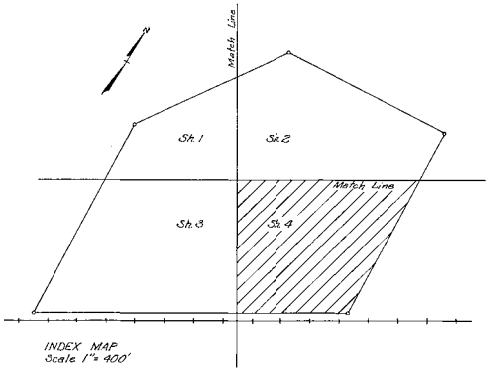

INDEX MAP
Scale 1" = 400'

NOTE:
For property information see LW-5402, Sh. 1.

TENNESSEE VALLEY AUTHORITY
DIVISION OF POWER PLANNING AND ENGINEERING

MADISON, ALA., 500 KV SUBSTATION CONTOUR MAP

DATE					
F.B.K.			91-49496	Mar 31, 1964	4 of 4
AEB				1"=60'	LW-5403

MICROFILMED 0