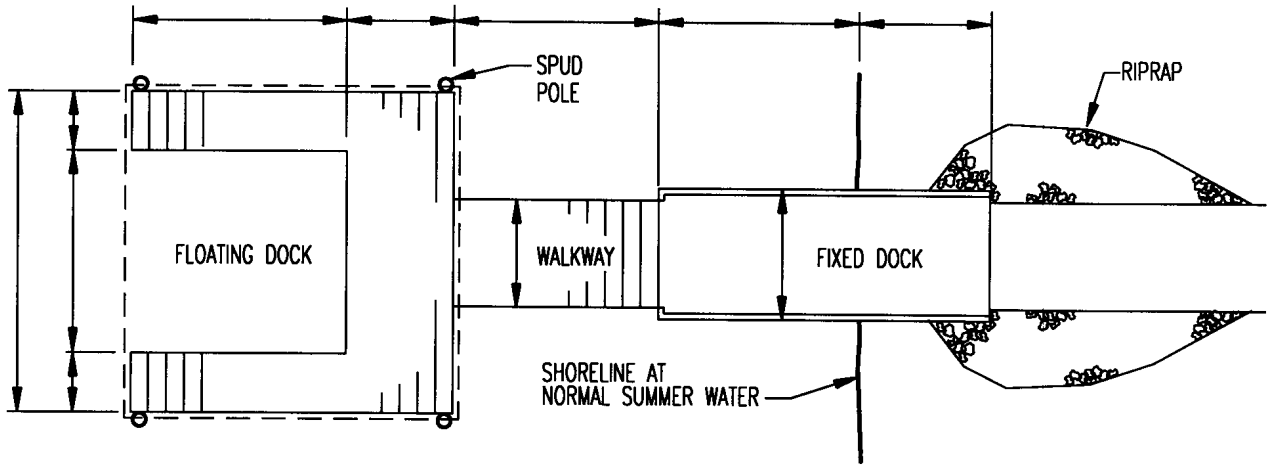

PLAN

NOT TO SCALE

TYPE OF MATERIAL:

FRAMING _____

FLOORING _____

FLOTATION _____

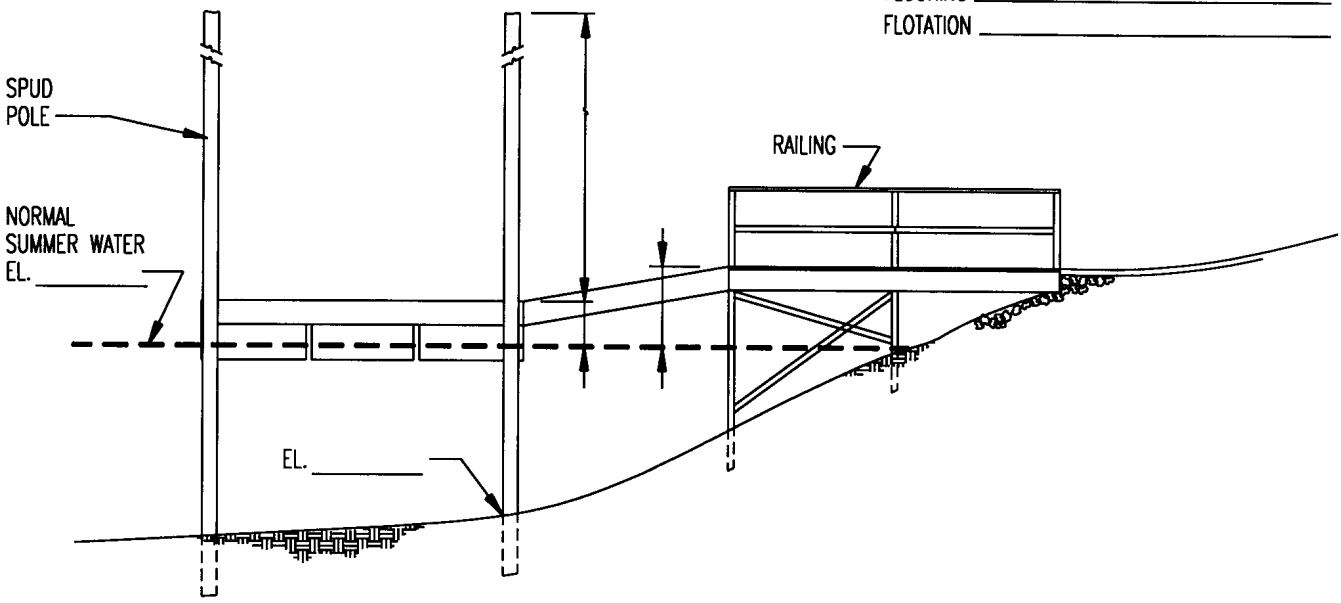

SIDE ELEVATION

NOT TO SCALE

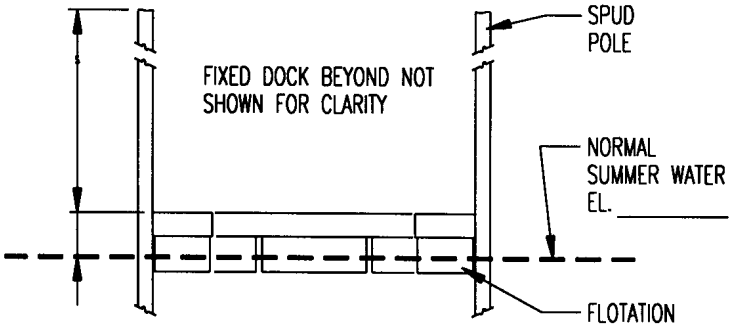

END ELEVATION

NOT TO SCALE

THE NORMAL SUMMER WATER LEVEL IS:

NOTE:

INCLUDE ALL DIMENSIONS AND ELEVATIONS WHERE INDICATED.

TVA

PROPOSED - FIXED AND FLOATING DOCK WITH SPUD POLES

PROJECT LOCATION INFORMATION:

STREAM NAME _____ SUBDIVISION NAME _____

RESERVOIR NAME _____ LOT NUMBER _____

MILE MARKER _____ MAP NO. _____

(APPLICANT'S NAME)