APPENDIX I

Photographs

File No. 2002-00017

Laurel Marina and Yacht Club, Inc.

South Fork Holston River Mile 56.5, Sullivan County, TN

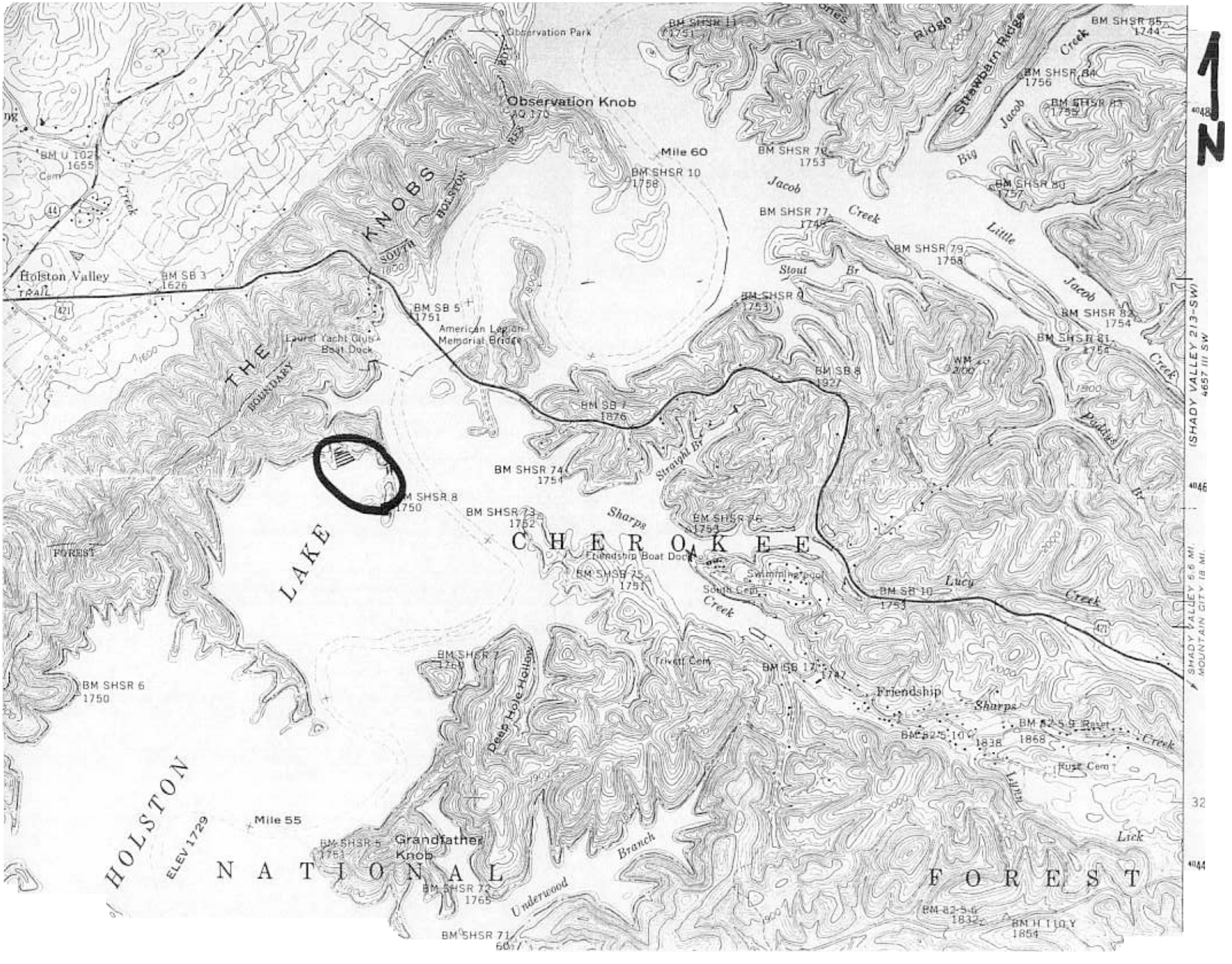

Observation Park
Observation Knob
AQ 170
Mile 60
BM SHSR 11
1751
BM SHSR 85
1744
Strawbarn Ridge
Ridge
Creek
BM SHSR 84
1756
BM SHSR 83
1755
Big
Jacob
BM SHSR 70
1753
BM SHSR 10
1758
BM SHSR 80
1757
Jacob
Creek
BM SHSR 77
1749
Little
BM SHSR 79
1758
Stout
Br
Jacob
BM SHSR 82
1754
BM SHSR 81
1754
Creek
BM SHSR 9
1753
BM U 102
1655
Cem
Creek
KNOBS
SOUTH
HOLSTON
Holston Valley
TRAIL
BM SB 3
1626
BM SB 5
1751
American Legion
Memorial Bridge
Laurel Yacht Club
Boat Dock
THE
BOUNDARY
BM SB 8
1927
BM SB 7
1876
Straight Br
Paddys
Br
BM SHSR 74
1754
BM SHSR 8
1750
BM SHSR 73
1752
Sharps
BM SHSR 76
1753
CHEROKEE
Friendship Boat Dock
BM SHSR 75
1751
Swimming pool
South Cem
Creek
BM SB 10
1753
Lucy
Creek
LAKE
FOREST
BM SHSR 7
1760
Deep Hole Hollow
Trivett Cem
BM SB 17
1747
Friendship
Sharps
BM 82-5-9
Reset
BM 82-5-10
1838
1868
Creek
Rust Cem
BM SHSR 6
1750
HOLSTON
ELEV 1729
Mile 55
BM SHSR 5
1751
Grandfather
Knob
NATIONAL
Branch
Underwood
BM SHSR 72
1765
BM SHSR 71
60
FOREST
BM 82-5-6
1832
BM H 110 Y
1854
Lick
(SHADY VALLEY 213-SW)
4657 III SW
SHADY VALLEY 6.6 MI.
MOUNTAIN CITY 18 MI.
N

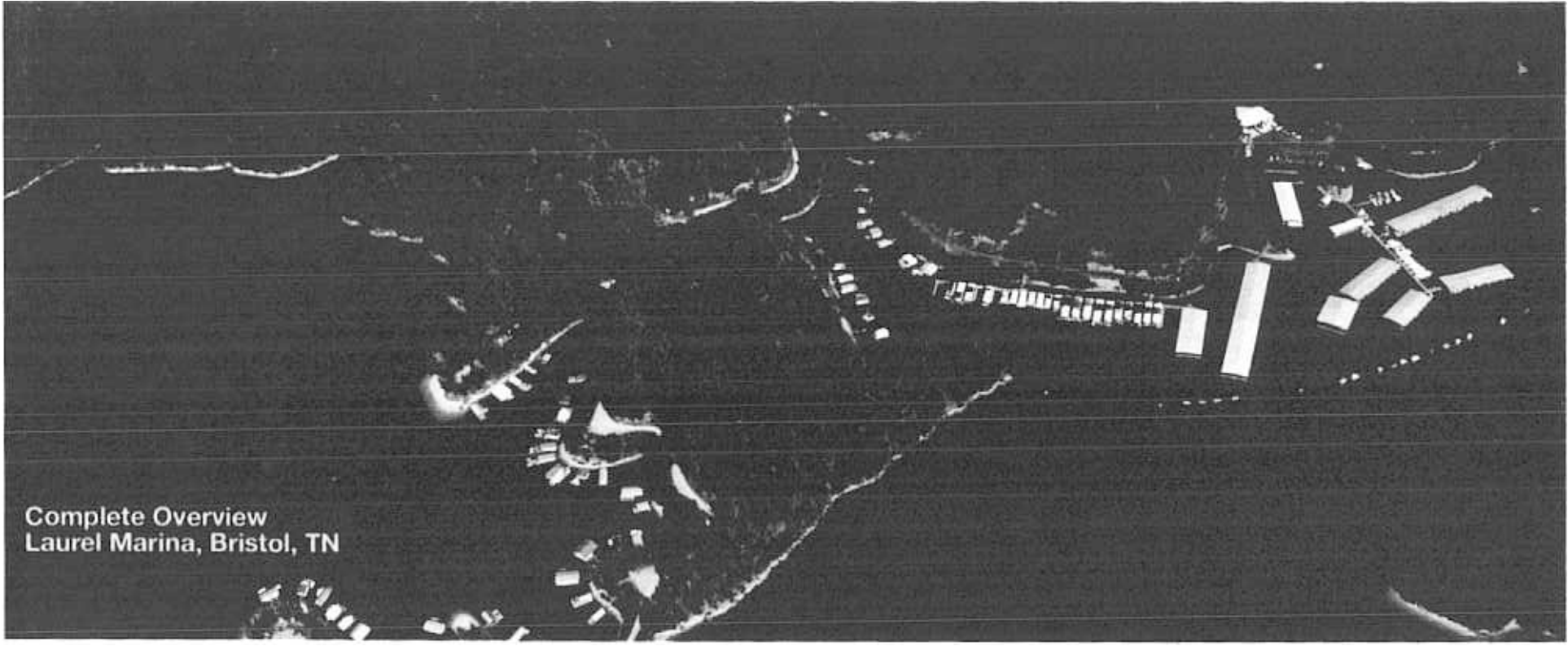

Complete Overview
Laurel Marina, Bristol, TN



03/15/06 NOTE ORIGINAL PROPOSAL LATE
REVISION 07/9/06

Fill Area
Laurel Marina, Bristol, TN


Grade Area 1
Laurel Marina, Bristol, TN


Grade Area 2
Laurel Marina, Bristol, TN


Grade Area 3
Laurel Marina, Bristol, TN