New Norris Ag. Tract
NR-CB-43
Claiborne County, TN
Big Sycamore
Knobs
LAKE
NORRIS
Creek
Sycamore
Hodges Br
EVANS CEM
DAYS CEM
HODGES CEM
WEST CEM
Elev 1020
Mile 0
Mile 1
BM SC 12 R 1028
BM SC 11 R 1032
BM SC 13 R 1029
BM SC 12 L 1025
BM SC 11 L 1027
BM SC 10 L 1029
BM SC 9 R 1026
BM SC 9 L 1026
BM SC 8 R 1027
BM SC 8 L 1026
BM SC 7 R 1022
BM SC 7 L 1027
BM SC 4 L 1026
BM SC 3 L 1027
BM SC 3 R 1029
BM SC 2 R 1029
BM 424 1059

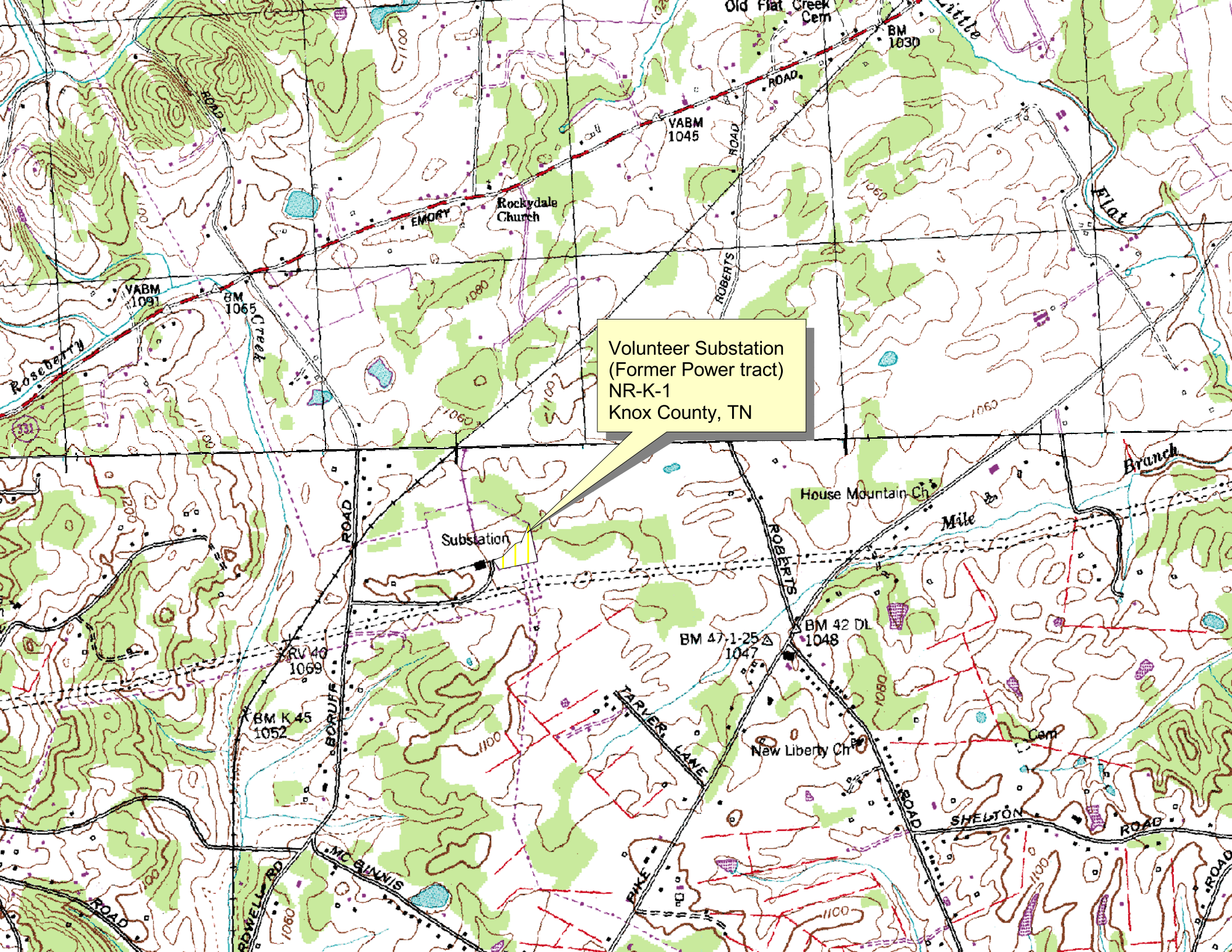
Volunteer Substation
(Former Power tract)
NR-K-1
Knox County, TN
Substation
Old Flat Creek Cem
BM 1030
VABM 1045
Rockydale Church
EMORY
ROAD
ROBERTS
VABM 1091
BM 1065
Creek
Rosedale
House Mountain Ch
Mile
Branch
Flat
BM 42 DL 1048
BM 47-1-25 1047
RV 40 1069
BM K 45 1052
BORUFF
TARVER LANE
New Liberty Ch
Cem
SHELTON
ROAD
MC GINNIS
ROWELL RD
PIKE

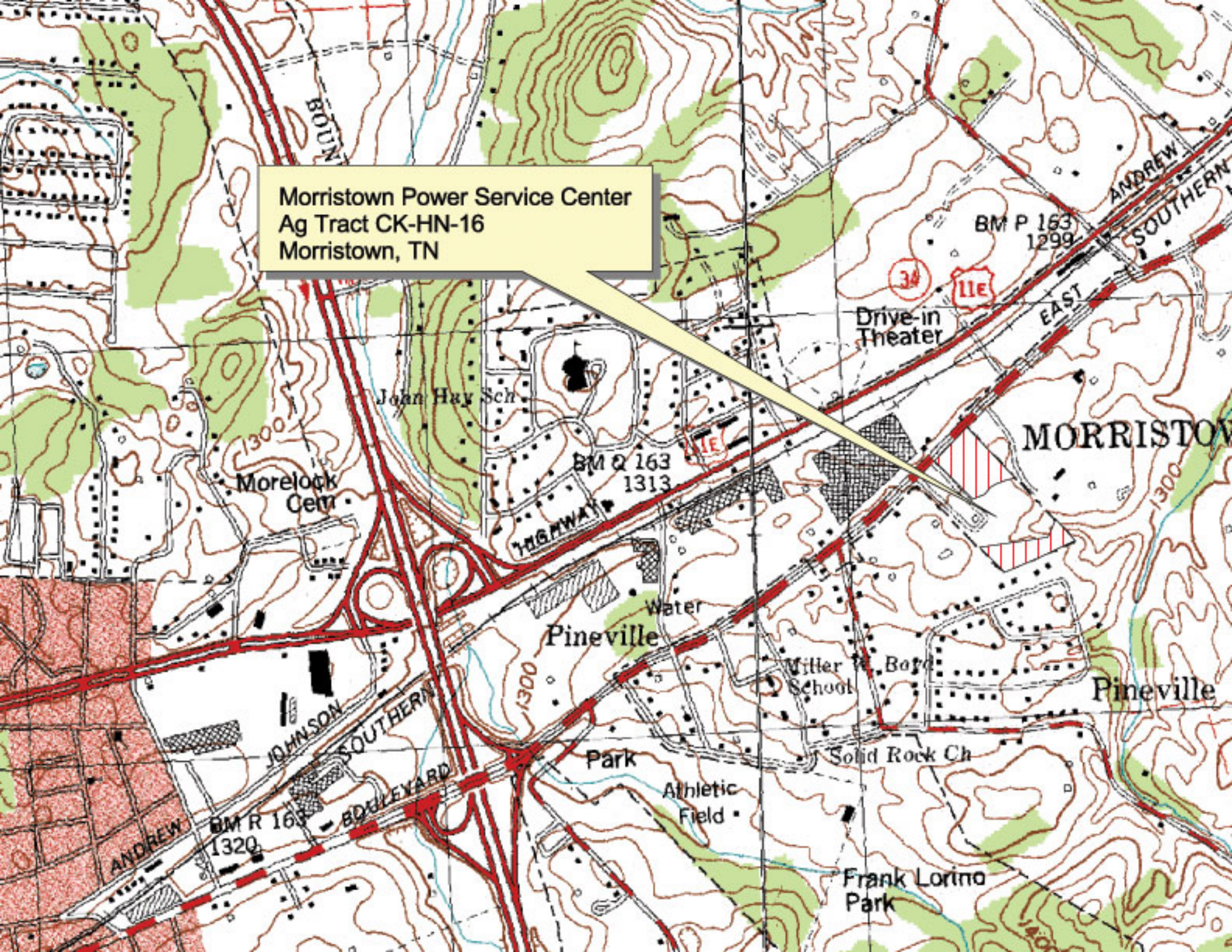
Morristown Power Service Center
Ag Tract CK-HN-16
Morristown, TN
BM P 163
1299
Drive-in
Theater
EAST
ANDREW
SOUTHERN
34
11E
John Hay Sch
1300
Morelock
Cem
BM Q 163
1313
HIGHWAY
MORRISTOW
Water
Pineville
Miller
School
Pineville
JOHNSON
SOUTHERN
BOULEVARD
Park
Solid Rock Ch
Athletic
Field
BM R 163
1320
ANDREW
Frank Lorino
Park

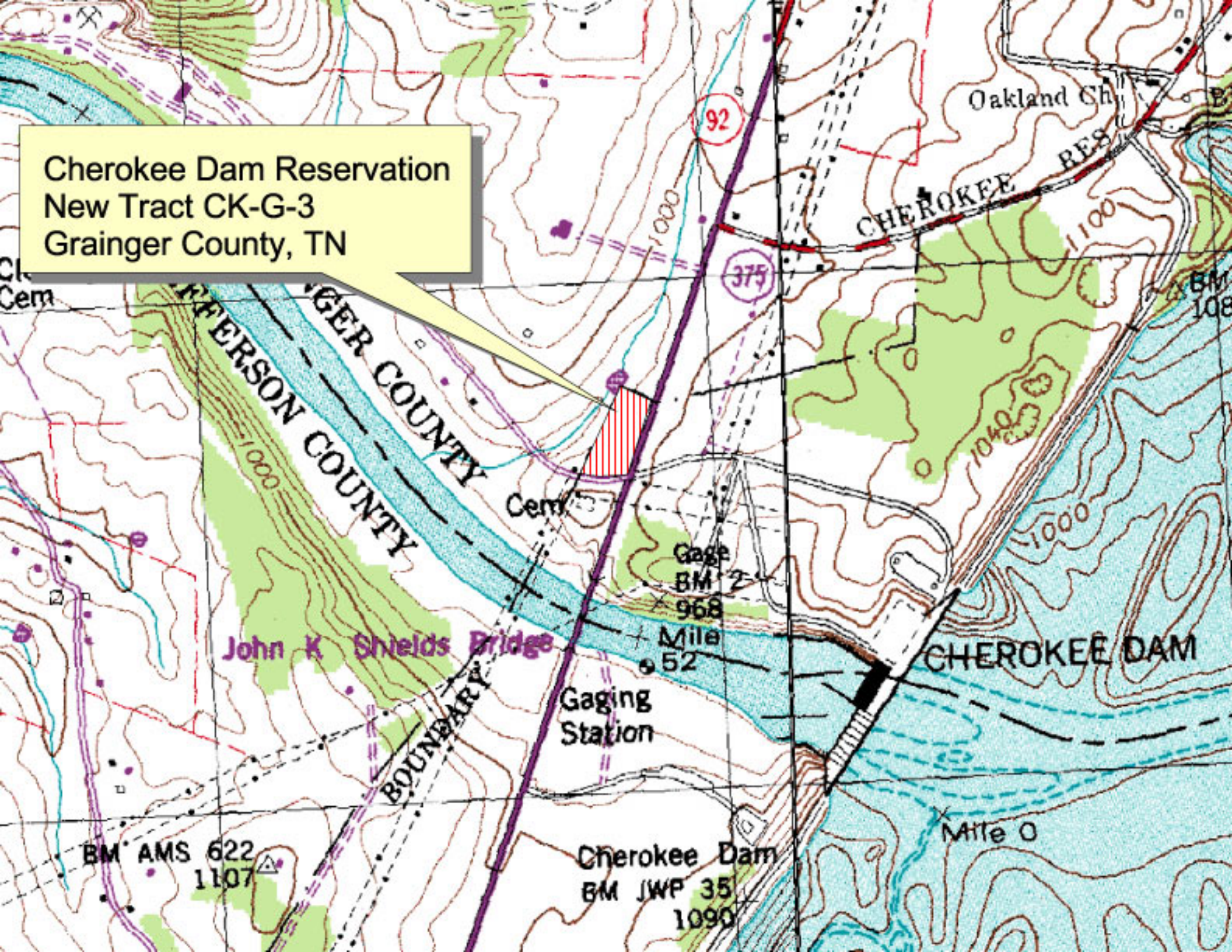
Cherokee Dam Reservation
New Tract CK-G-3
Grainger County, TN
Oakland Ch
CHEROKEE RES
92
375
1000
1100
1040
1000
Cem
Cem
GER COUNTY
FFERSON COUNTY
Cem
Gage
BM 2
968
Mile
52
John K Shields Bridge
BOUNDARY
Gaging
Station
CHEROKEE DAM
Mile 0
BM AMS 622
1107
Cherokee Dam
BM JWP 35
1090

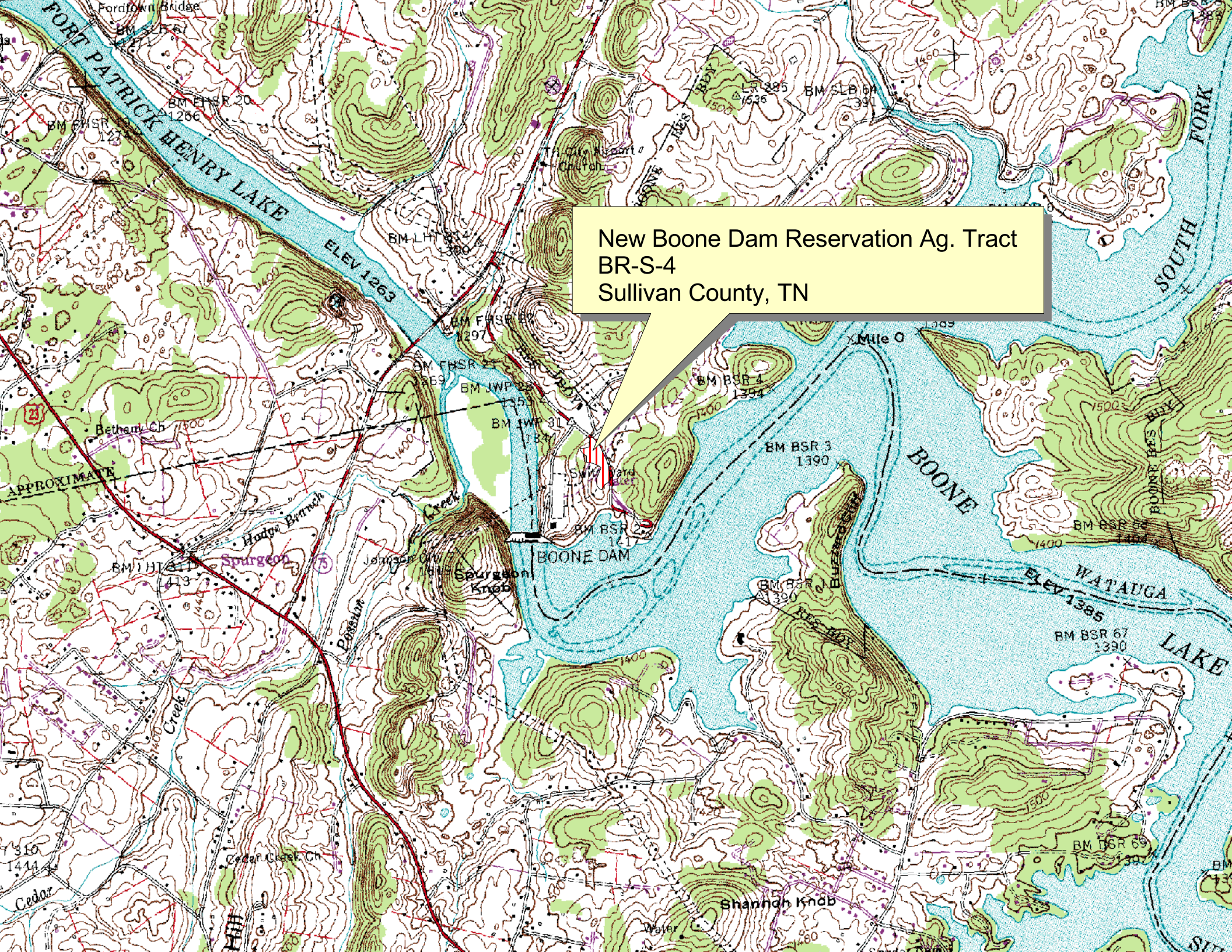
New Boone Dam Reservation Ag. Tract
BR-S-4
Sullivan County, TN
FORT PATRICK HENRY LAKE
ELEV 1263
BOONE DAM
Spurgeon Knob
Spurgeon
Hodge Branch
Possum
Creek
Cedar Creek Ch
Cedar
Bethany Ch
APPROXIMATE
Fordtown Bridge
Tri City Airport Church
BM BSR 4
1394
BM BSR 3
1390
BM BSR 67
1390
BM BSR 69
1397
BM SLB 64
1391
BM FHSR 20
1266
BM FHSR 21
1297
BM JWP 28
1353
BM JWP 31
1341
BM LHT 311
1413
Mile 0
BOONE
WATAUGA
LAKE
ELEV 1385
SOUTH
FORK
Shannon Knob
Water

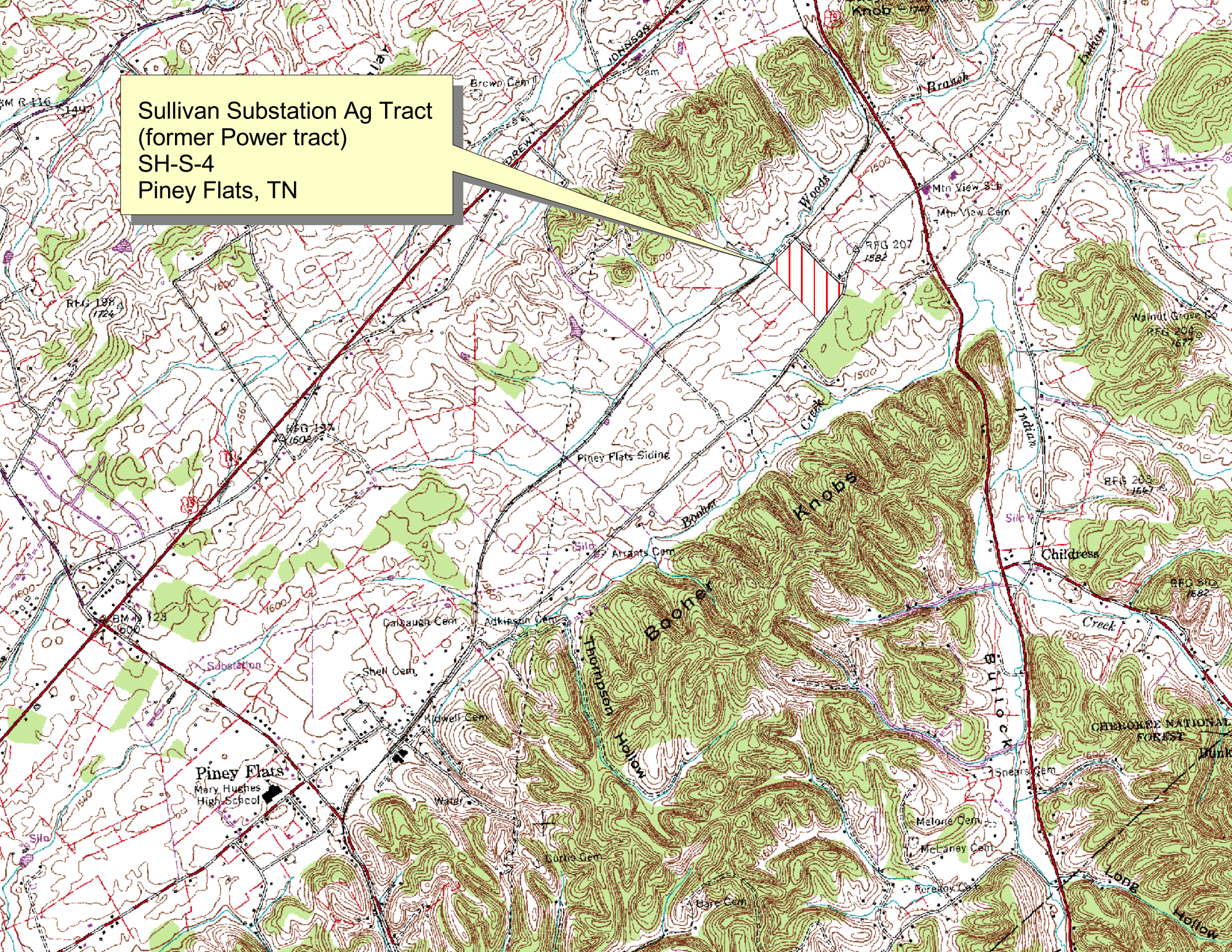
Sullivan Substation Ag Tract
(former Power tract)
SH-S-4
Piney Flats, TN
Knob
Branch
Indian
Woods
Mtn View Sch
Mtn View Cem
RFG 207
1582
Walnut Grove Co
RFG 204
1677
Creek
Indian
Piney Flats Siding
Booher
Knobs
Arrants Cem
Silo
Childress
Creek
Calhaugh Cem
Adkinson Cem
Thompson
Hollow
Bullock
Substation
Shell Cem
Kidwell Cem
Piney Flats
Mary Hughes
High School
Water
Curtis Cem
Bare Cem
Malone Cem
McLaney Cem
Peredoy Cem
Snears Cem
CHEROKEE NATIONAL
FOREST
Long
Hollow
Silo

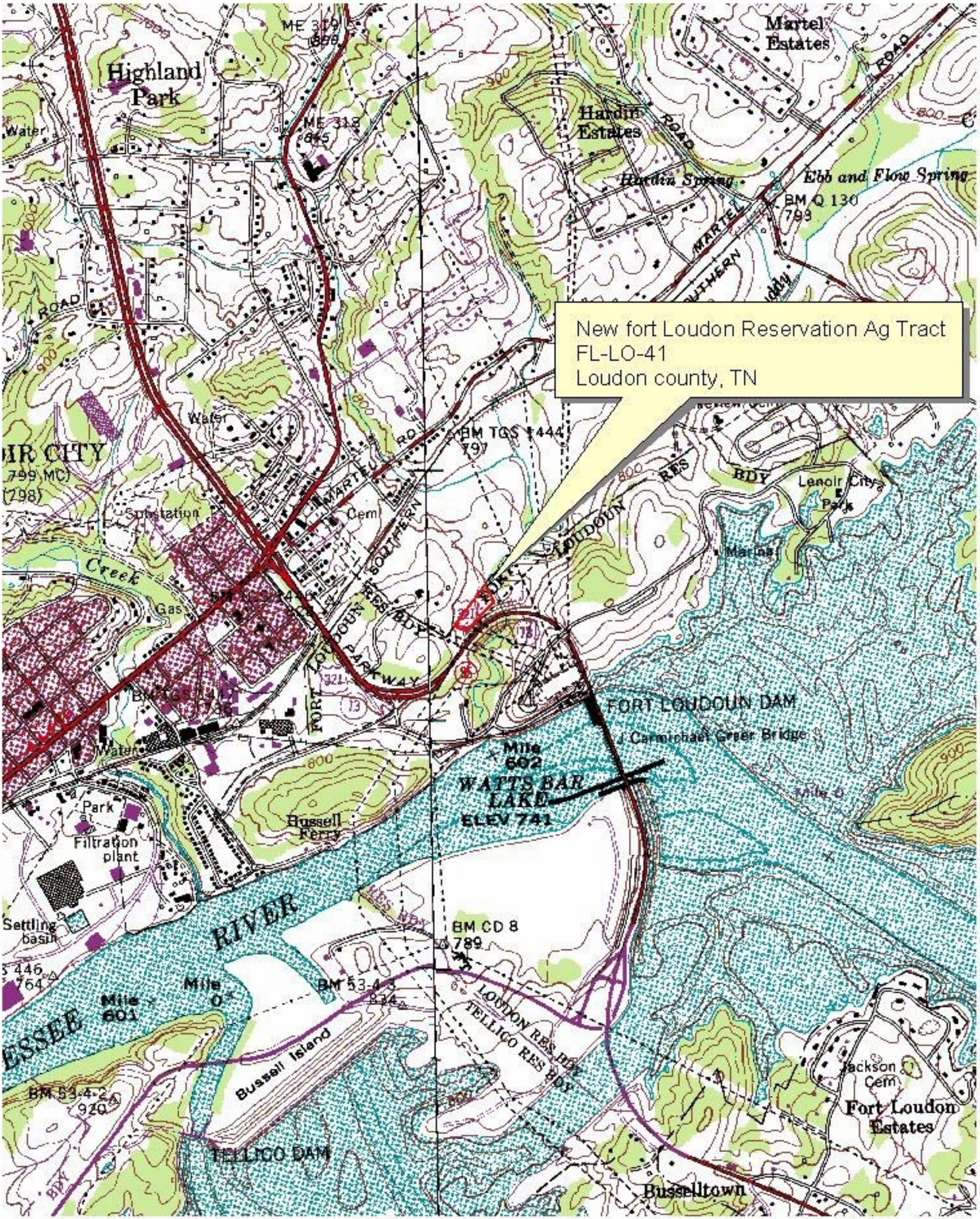
New fort Loudon Reservation Ag Tract
FL-LO-41
Loudon county, TN
Highland Park
Martel Estates
Hardin Estates
Hardin Spring
Ebb and Flow Spring
BM Q 130
793
MARTEL ROAD
SOUTHERN
BM TGS 1444
797
Water
Substation
Cem
Creek
Gas
LOUDOUN RES BDY
PARKWAY
FORT LOUDOUN DAM
J Carmichael Greer Bridge
Mile 602
WATTS BAR LAKE
ELEV 741
Park
Filtration plant
Bussell Ferry
Settling basin
RIVER
BM CD 8
789
Mile 0
Mile 601
BM 53-4-3
834
LOUDON RES BDY
TELLICO RES BDY
Bussell Island
BM 53-4-2
920
TELLICO DAM
Jackson Cem
Fort Loudon Estates
Busselltown
Lenoir City Park
Marina

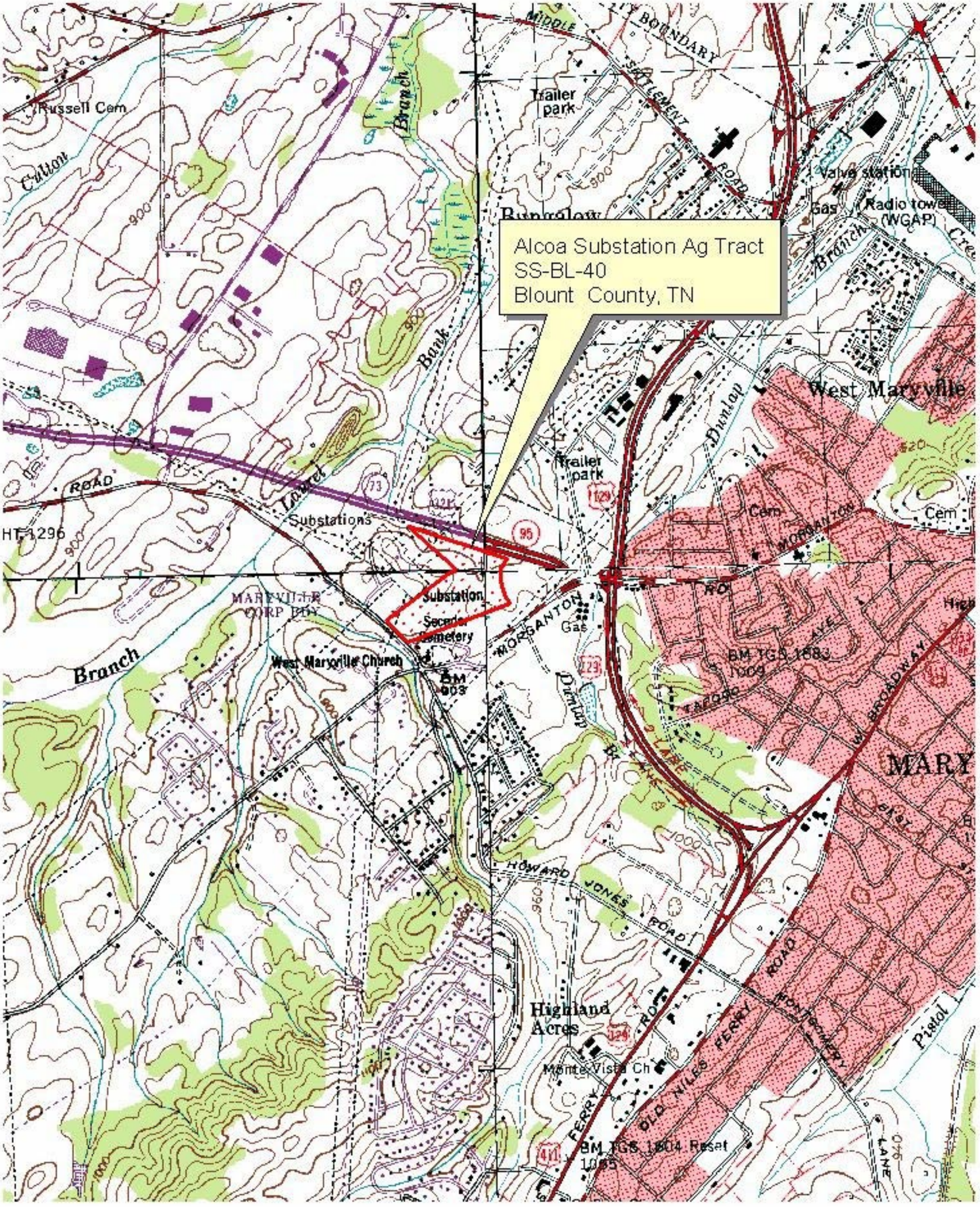
Alcoa Substation Ag Tract
SS-BL-40
Blount County, TN
Russell Cem
Culton
Branch
Trailer park
Valve station
Gas
Radio tower (WGAP)
Bungalow
Bank
West Maryville
Dunlap
Trailer park
Laurel
ROAD
Substations
HT 1296
Substation
Secedor Cemetery
MARYVILLE CORP BDY
West Maryville Church
BM 903
MORGANTON
Gas
Cem
Cem
BM TGS 1883 1009
Branch
MARY
HOWARD JONES ROAD
Highland Acres
Monte Vista Ch
FERRY
OLD NILES FERRY ROAD
BM TGS 1804 Reset 1005
Pistol
LANE

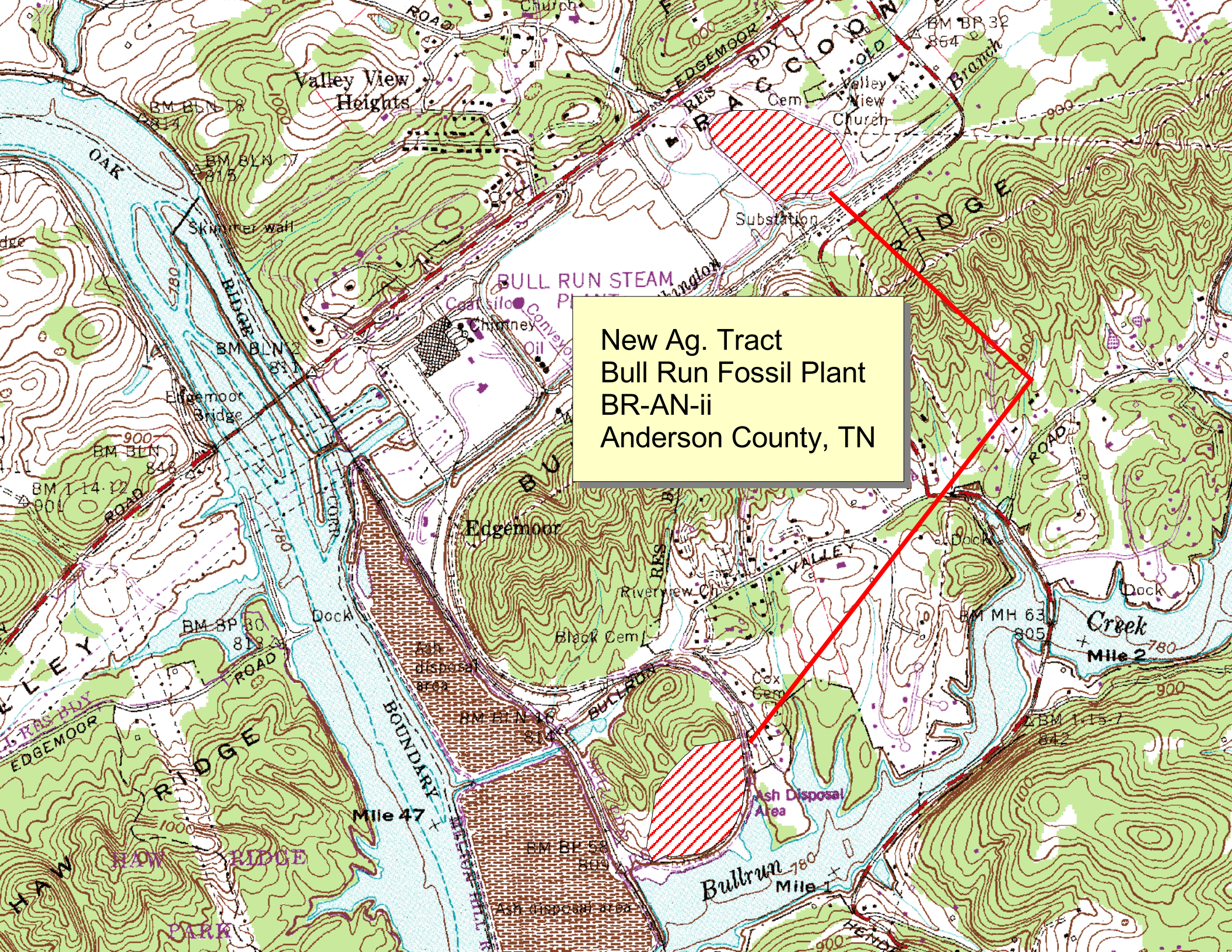
New Ag. Tract
Bull Run Fossil Plant
BR-AN-ii
Anderson County, TN
Valley View Heights
BULL RUN STEAM PLANT
Substation
Edgemoor
Edgemoor Bridge
Ash disposal area
Ash Disposal Area
Black Cem
Riverview Ch
Cox Cem
Mile 47
Mile 2
Mile 1
Bullrun
Creek
Dock
Skimmer wall
Chimney
Oil
Valley View Church
Cem
Church
OAK
RIDGE
EDGEMOOR
BOUNDARY
VALLEY
HAW RIDGE
PARK
BULLRUN
RACCOON
Branch
BM BP 32
864
BM BLN 18
814
BM BLN 17
815
BM BLN 2
811
BM BLN 1
846
BM 1-14-12
901
BM BP 30
813
BM BLN 16
814
BM BP 58
809
BM MH 63
805
BM 1-15-7
842
780
900
1000

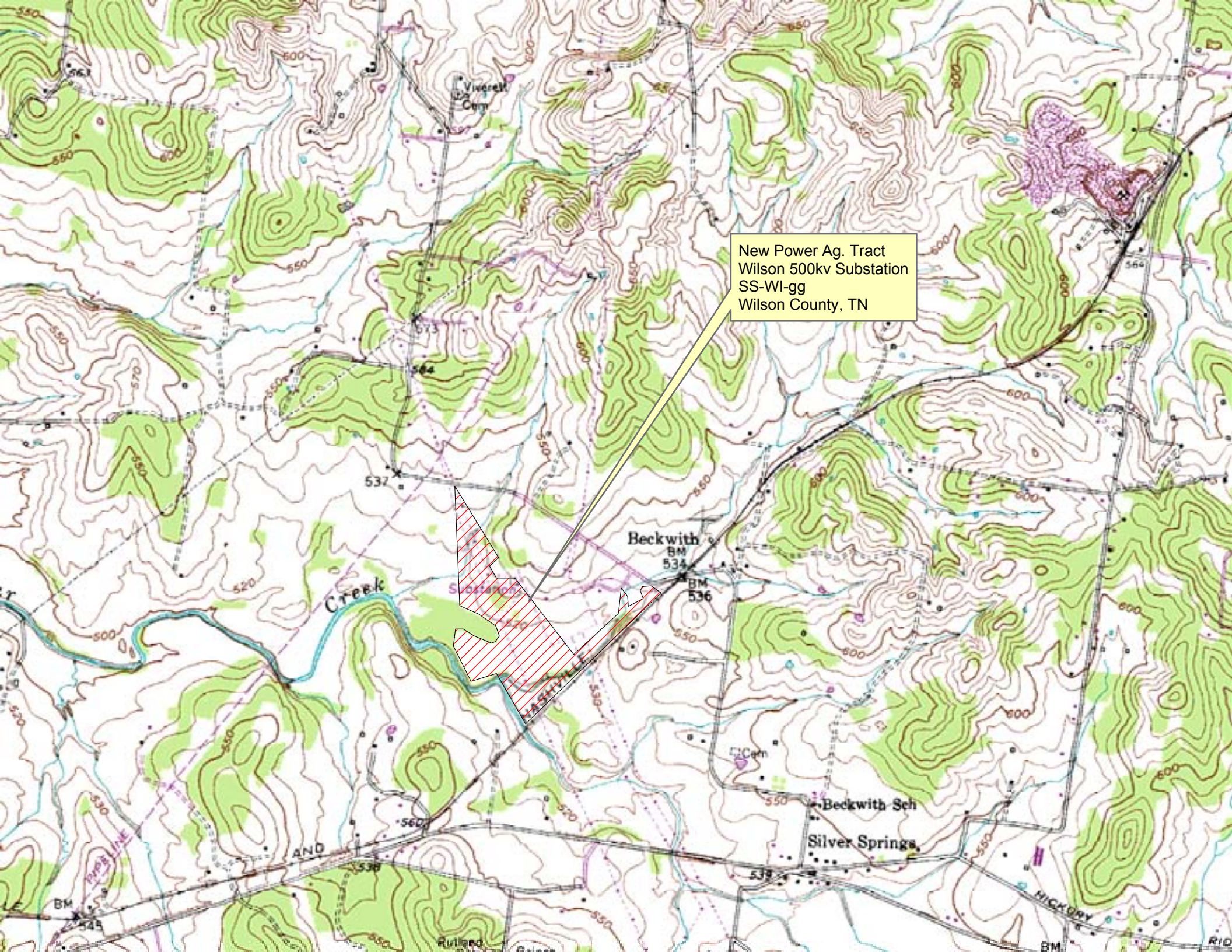
New Power Ag. Tract
Wilson 500kv Substation
SS-WI-gg
Wilson County, TN
Beckwith
Creek
Substation
Beckwith Sch
Silver Springs
HICKORY
AND

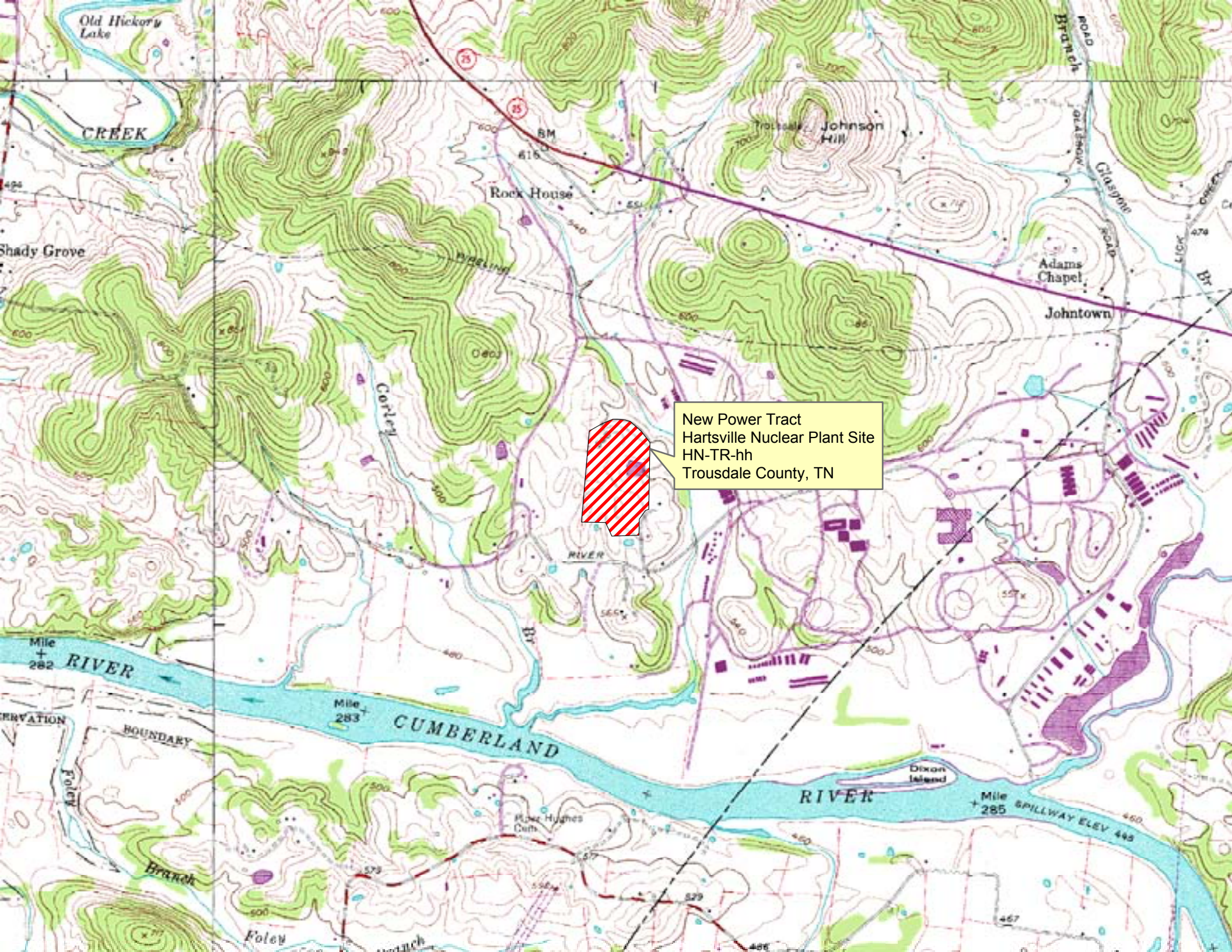
New Power Tract
Hartsville Nuclear Plant Site
HN-TR-hh
Trousdale County, TN
Old Hickory Lake
CREEK
Rock House
Johnson Hill
Shady Grove
Adams Chapel
Johntown
Corley
RIVER
Mile 282
Mile 283
CUMBERLAND
Dixon Island
Mile 285
SPILLWAY ELEV 445
BOUNDARY
Foley
Branch